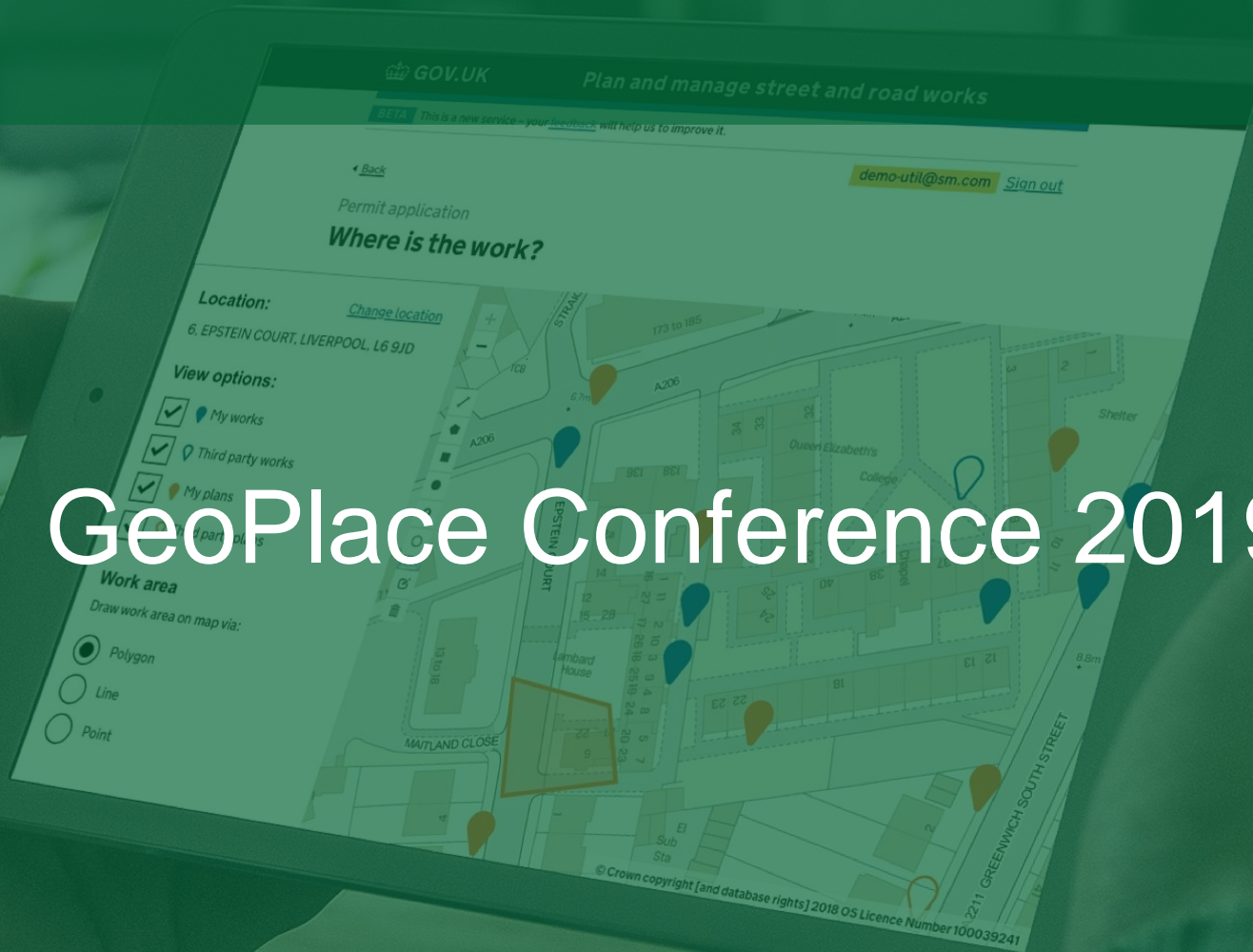




GeoPlace Conference 2019



Now

- **What is it?**
- **When it's happening?**
- **How are we using the NSG?**
- **What are we up to?**





Street Manager will be a digital service that will transform the planning, management and communication of street and road works through open data and intelligent services to minimise disruption and improve journeys for the public



- | Discovery | Alpha | Beta | Live |
|---|---|--|---|
| <ul style="list-style-type: none">Who are your users and what are their needs?Are they being met?What are the gaps?How might you start developing a new service if Discovery finds you need one? | <ul style="list-style-type: none">Producing a prototype to validate that your service meets the user need.Continuously iterating based on user research. | <ul style="list-style-type: none">Building a pilot service to hold real data and run with an initial, small group of users (private beta).Expanding use of the service to the full user base (public beta). | <ul style="list-style-type: none">Have a sustainable service and a team in place that can continuously improve the service over time. |

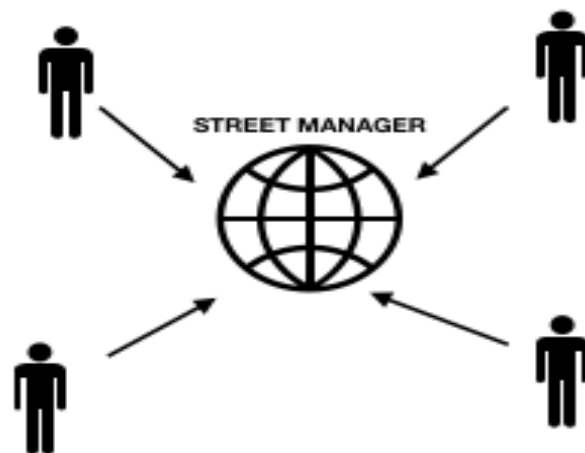


NOW

- Numerous systems
- Cannot rely on the data
- Locked by vendors
- Cannot cooperate with LHAs/Utilities
- Admin & other overheads
- No visibility of what others are doing

Benefits of Street Manager

Street Manager will offer a number of benefits to LHA, Utilities and other users, both from an individual perspective and as an enabler of industry collaboration



FUTURE



One system used by all



Not locked by vendors



Fosters collaboration



Visibility of whole network



Adaptable to changing requirements



Reduction of overheads



Delivery Phases

Pilot

1st November '18 – 30th April '19



Private Beta

1st May '19 – 31st October '19



Public Beta

1st November '19 onwards



Transition window opens

Street Manager and the NSG

- Consuming not updating the NSG
- Monthly download
- Provisional Street?
- Interested Parties



BETA This is a new service - your [feedback](#) will help us to improve it.

sandboxHA@sm.com [Sign out](#)

[← Back](#)

Drop a pin on map

Drop a pin on a road to see related street information and USRN.

Drop pin

You searched for:

Horseferry Road, London

[Change](#)

Date of works

From

Day Month Year



To

Day Month Year





BETA This is a new service - your [feedback](#) will help us to improve it.

To
Day Month Year

What's on the map

- My works
- Third party works

Draw works area

Choose drawing type

- Polygon
- Line
- Point



BETA This is a new service - your [feedback](#) will help us to improve it.

Planner@sm.com [Sign out](#)

[Back](#)

Confirm the Unique Street Reference Number (USRN)

Location selected [Change](#)

529915.55 - 181029.87

Choose from nearby USRNs

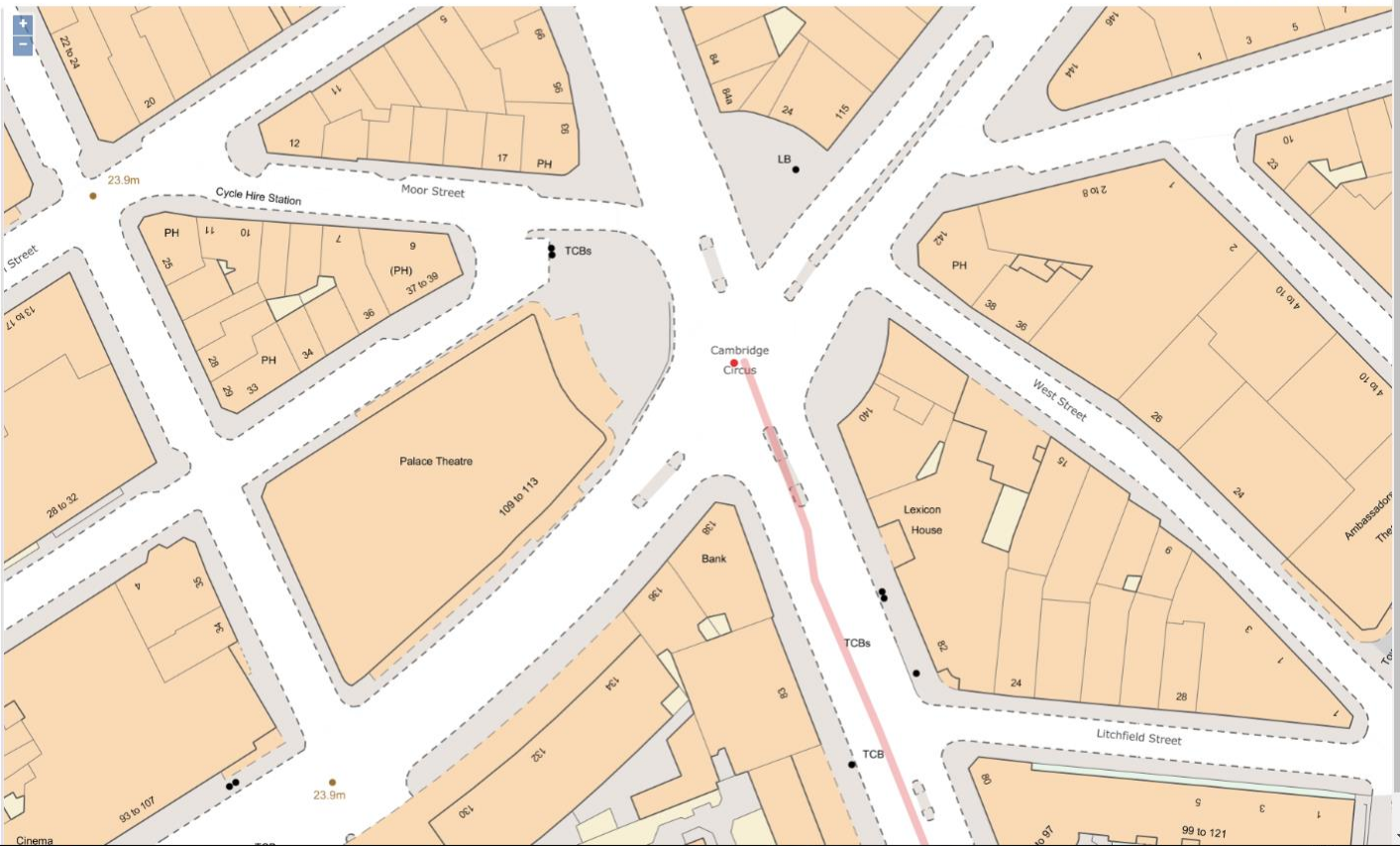
- 8400626 - CHARING CROSS ROAD
- 8400552 - SHAFTESBURY AVENUE
- 8400626 - CHARING CROSS ROAD**
- 20401199 - CHARING CROSS ROAD
- 20401212 - SHAFTESBURY AVENUE
- 8401442 - MOOR STREET
- 8400702 - WEST STREET
- 20401215 - WEST STREET

Authority: **CITY OF WESTMINSTER**

Town: **LONDON**

Road category: 1

[Apply for works with selected USRN](#)



Back

Apply for works

Which designations will your works impact?

Special Engineering Difficulty (SED)

- BISHOPSGATE TO CUTLER STREET
UTILITY TUNNEL-PIPESUBWAY (Everyday)
- DUKES PLACE TO ALDGATE HIGH STREET FROM ST JOHN CASS SCHOOL SPURING TO IRONGATE HOUSE
CORPORATION OF LONDON PEDESRIAN SUBWAY (Everyday)
- FROM JUNCTION OF ST BOTOLPH ST T JUNCTION OF STONEY LANE
NEW SCHEME - SS8 (Everyday)
- ST BOTOLPH STREET TO 60M EAST OF STONEY LANE
CORPORATION OF LONDON PEDESTRIAN SUBWAY (Everyday)

Continue





Depa
for Tr

[Back to USRN confirmation](#)

Street designations

Selected USRN

8400585 - PARK LANE

Traffic sensitive

- **PICCADILLY/SOUTH CARRIAGE DRIVE**
Working days only from 06:30 to 10:00
- **MARBLE ARCH/SOUTH CARRIAGE DRIVE**
Working days only from 06:30 to 20:00
- **PICCADILLY/SOUTH CARRIAGE DRIVE**
Working days only from 15:30 to 20:00
- **MARBLE ARCH/SOUTH CARRIAGE DRIVE**
Weekends from 12:00 to 18:00
- **PICCADILLY/SOUTH CARRIAGE DRIVE**
Weekends from 12:00 to 18:00

Special engineering difficulty

- **JNC PITT'S HEAD MEWS TO HYDE PARK SUBWAY - NAMS ID 200100133004**
(Everyday)
- **JNC SOUTH CARRIAGE DRIVE SUBWAY**
NAMS ID 200100143578 (Everyday)
- **JNC PICCADILLY/HYDE PARK CORNER SUBWAY - NAMS ID 200100143599/200100134301**
(Everyday)



- Yorkshire Hub
- South West Hub
- South East and London
- Discussion with other authorities and promoters for a 2nd phase





Get in touch with us:



#askthedft



streetmanager@dft.gov.uk