

Connecting people and places

Cathy Coelho

Principal Address Chair
Oxford City Council

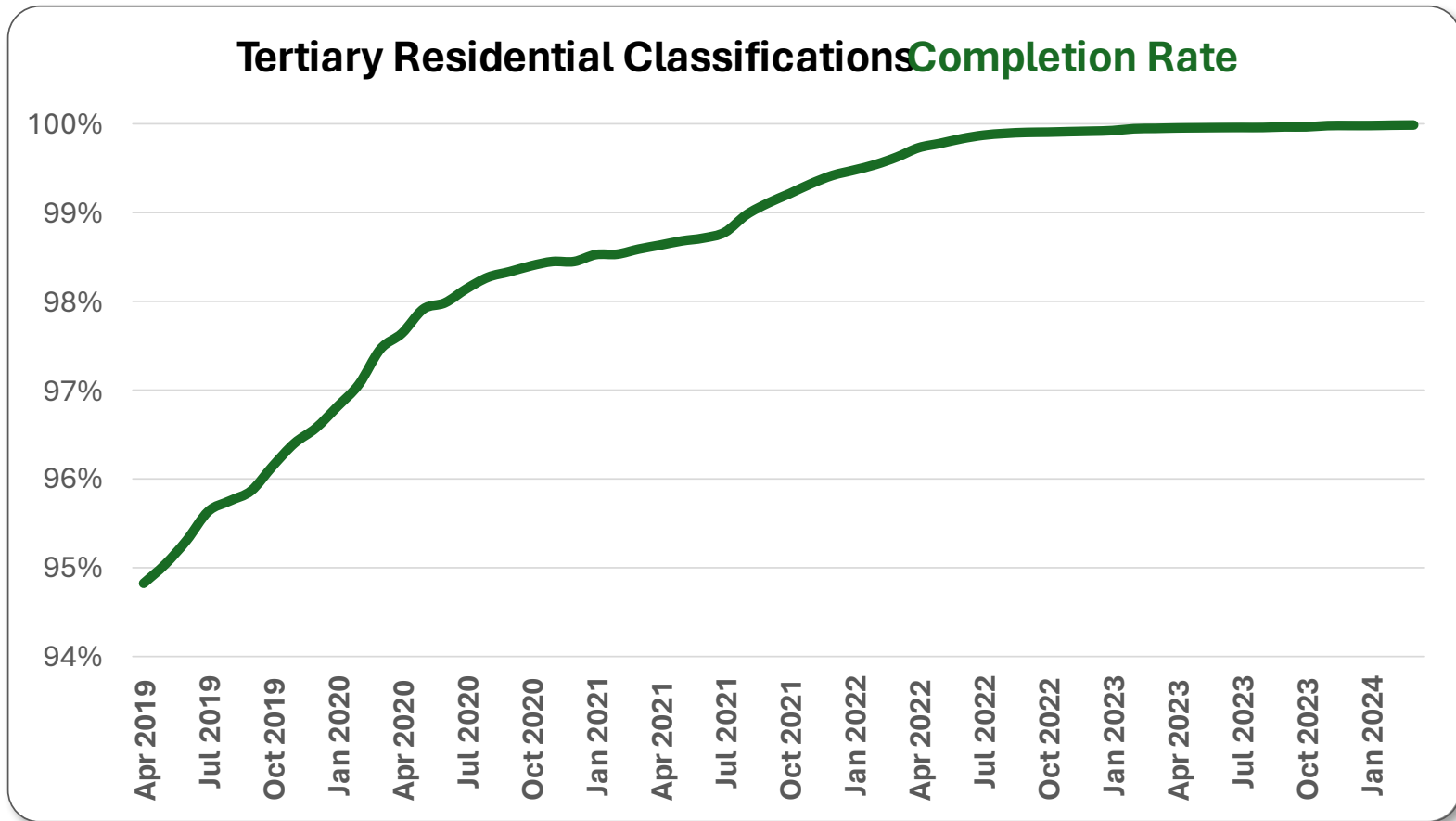
Hannah Brooks

Local Authority Liaison Manager (Address)
GeoPlace

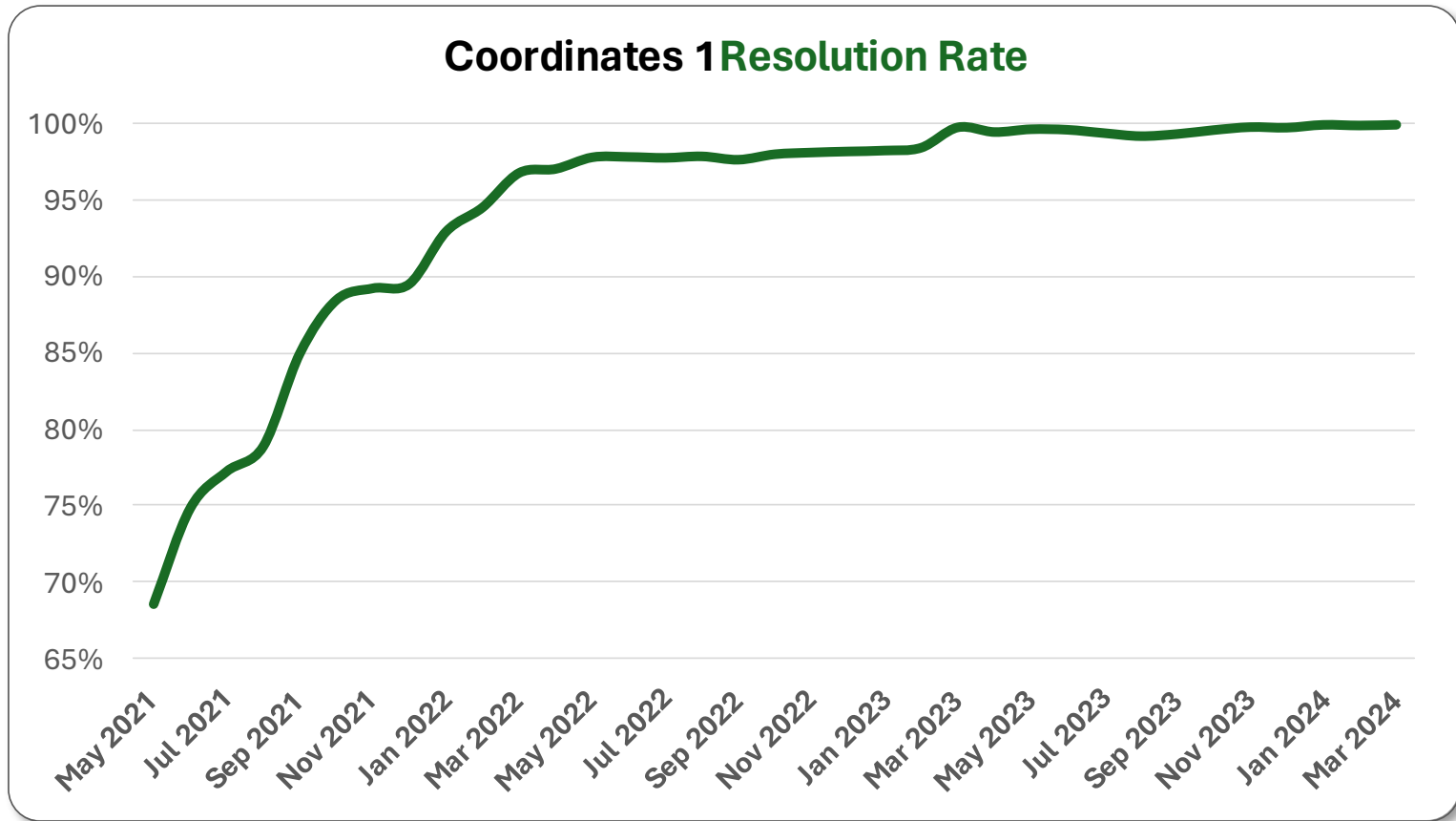


Photo by [Nick Fewings](#) on [Unsplash](#)

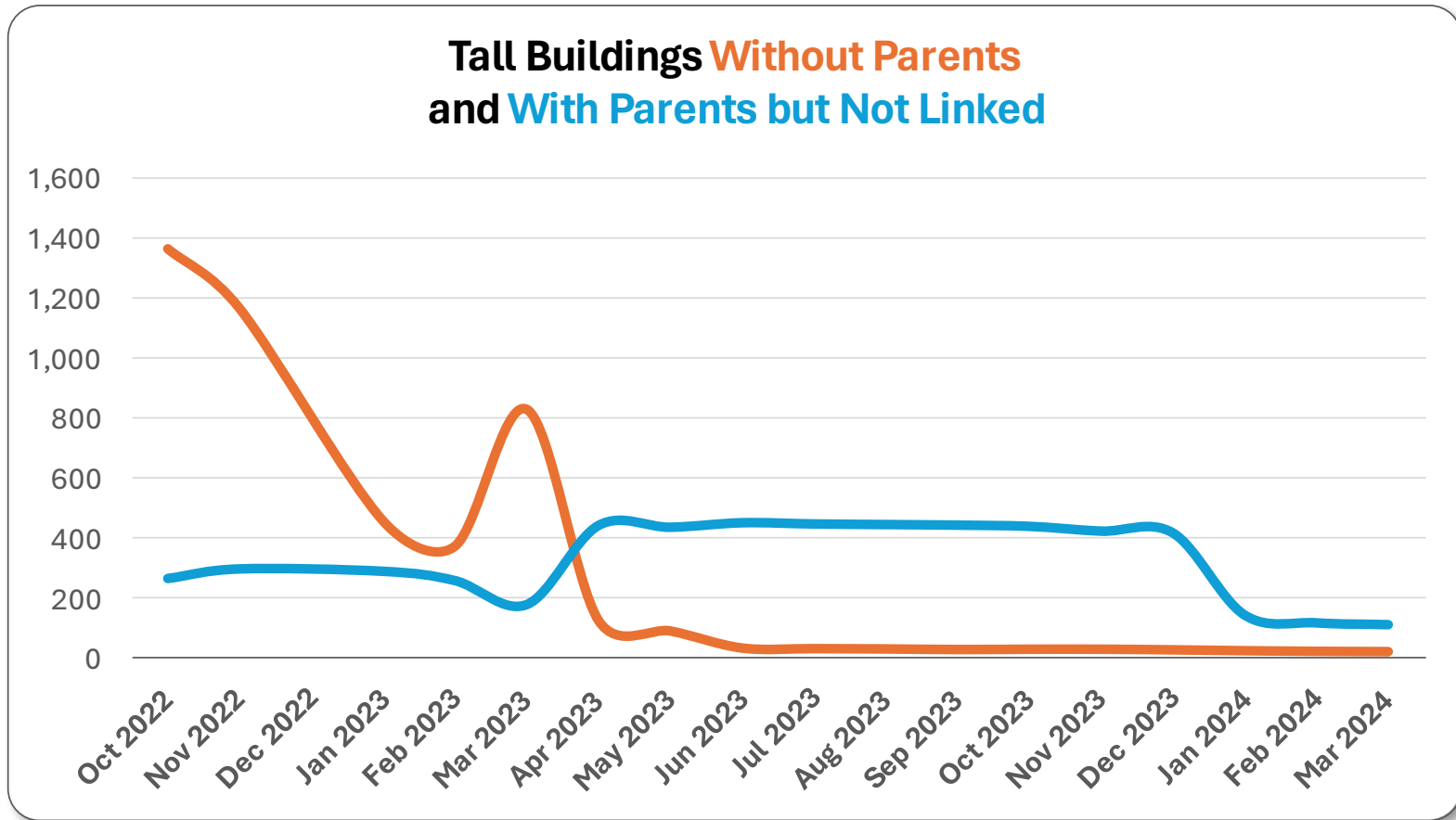
Looking back



Looking back

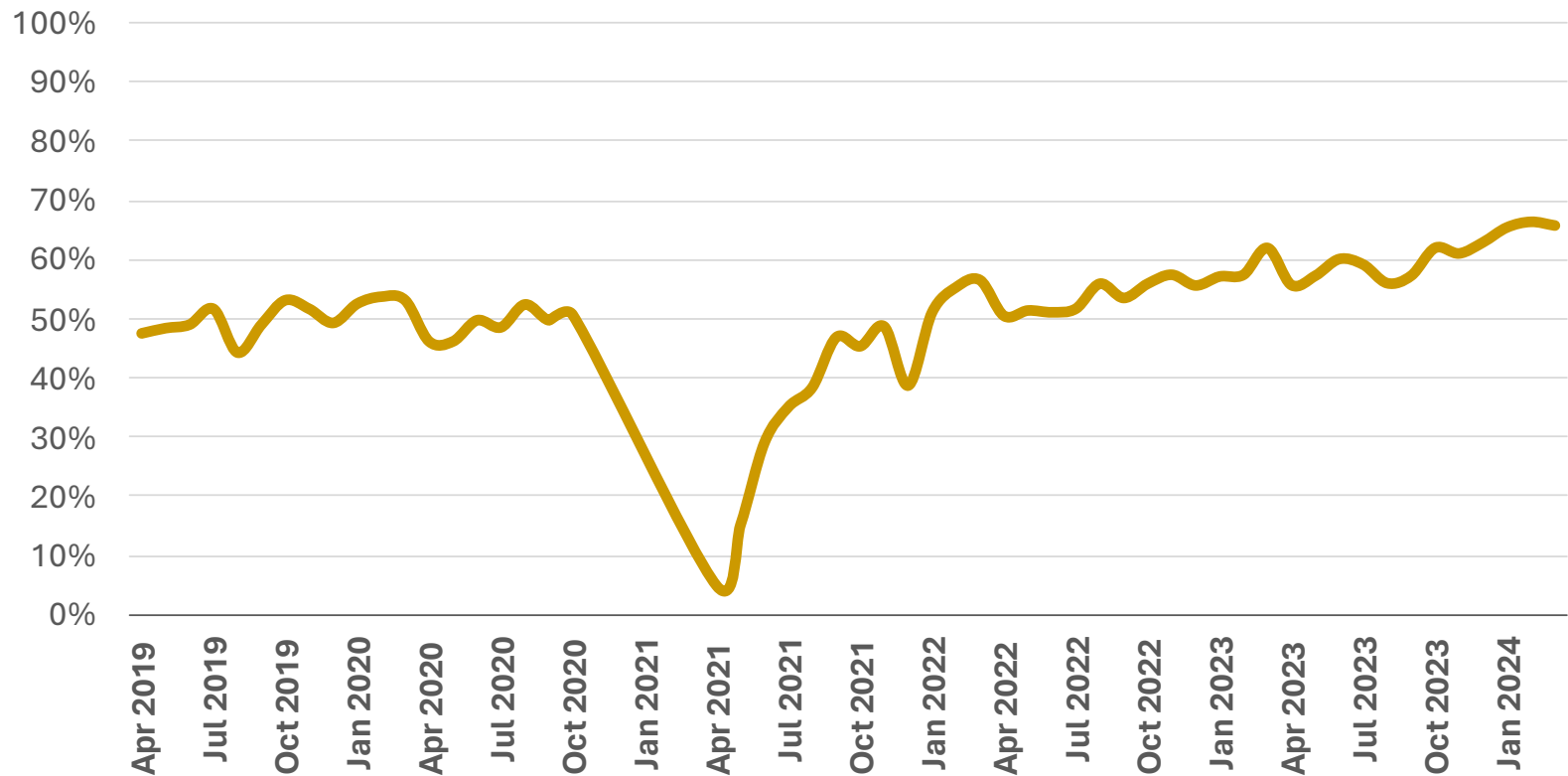


Looking back



Looking back

Authorities at Gold for Overall Level



Technical Achievements

- LA Dashboard
- GeoGateway
- Candidates
- Find my address

The screenshot shows the LA Dashboard for Oxford City Council. It features three main performance cards: Legacy Council Tax, Legacy NDR, and Legacy PAF. Each card displays a 'Gold' status, a percentage, and a count of 'Unresolved' items. A red 'Deadline' banner at the top right indicates 'Wed, 29 May 2024'. Below the dashboard is the 'FindMyAddress' interface, which includes a search bar and a map of the region.

Category	Current Level	Link Rate	Unresolved
Legacy Council Tax	Gold	99.998%	1
Legacy NDR	Gold	100%	0
Legacy PAF	Gold	99.985%	9

The screenshot shows the GeoGateway Address page for Oxford City Council. The overall level is 'ANS' (Achievement Not Satisfactory), with a benchmark of 'Bronze'. The page includes a table of criteria and indicators, a line graph for the Overall Level Trend, and a list of reports.

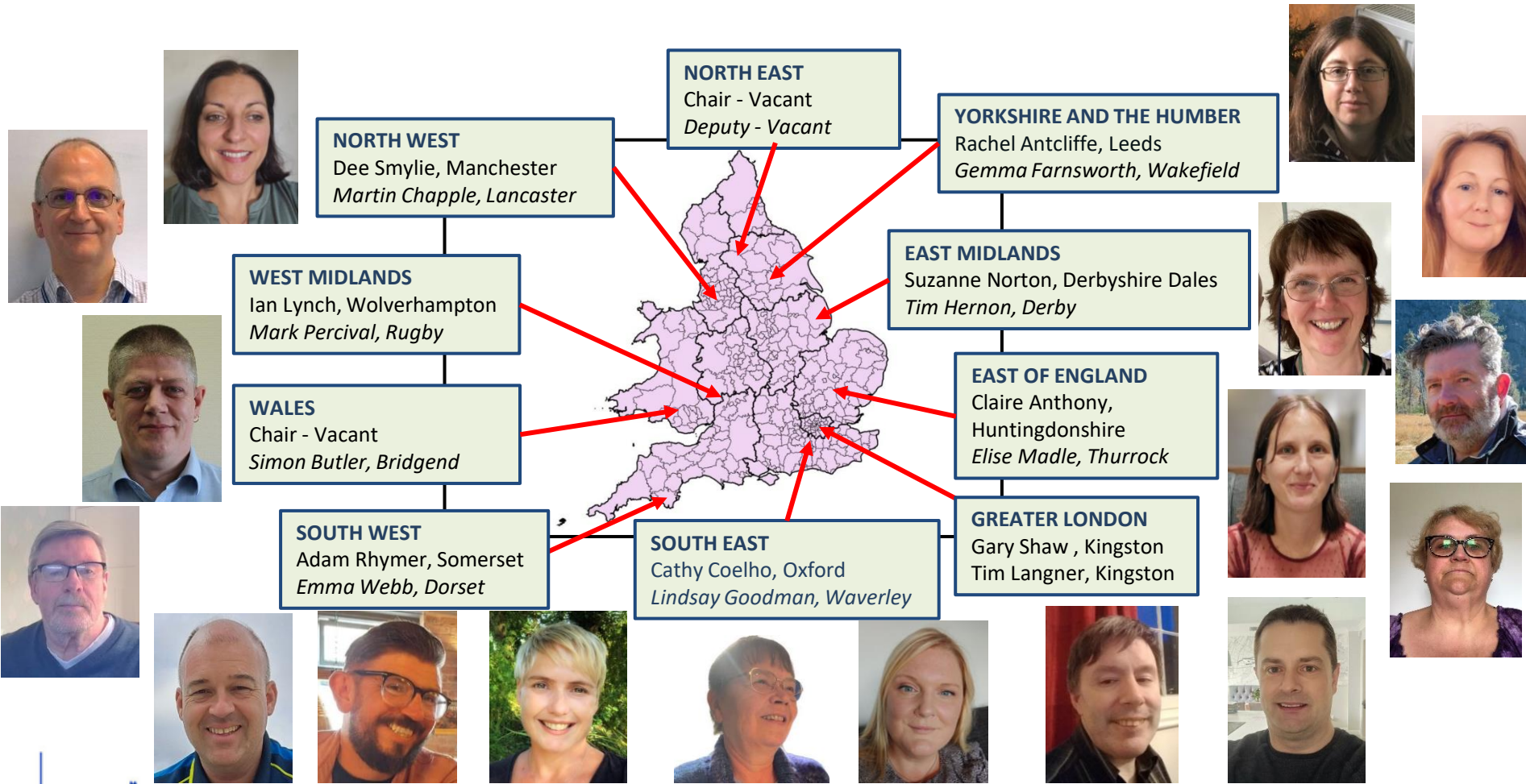
Criteria	Indicators	Last Reported Level	To Resolve	Predicted Level	To Next Level
Coordinate 1		GOLD	8	ANS	2
Data Consistency		GOLD	1	GOLD	-
Priority Objects		GOLD	0	GOLD	-
Coordinate 2		GOLD	0	GOLD	-
Candidates: Unresolved		GOLD	0	GOLD	-
Unresolved Candidates		GOLD	0	GOLD	-
Tar Buildings		GOLD	0	GOLD	-
New vOAs/PAFs		GOLD	2	GOLD	-
NDR Linking		GOLD	0	GOLD	-
Priority Errors		GOLD	5	ANS	2

Getting Involved

DCA Community Working Groups:

- Improvement Schedule Working Group
- Data Entry Conventions Working Group
- Applications Testing Group
- Data Testing Group
- Regional Chairs and Deputies Group
- Street Naming and Numbering Working Group

Your regional chairs and deputies



Thank You