

# Connecting people and places

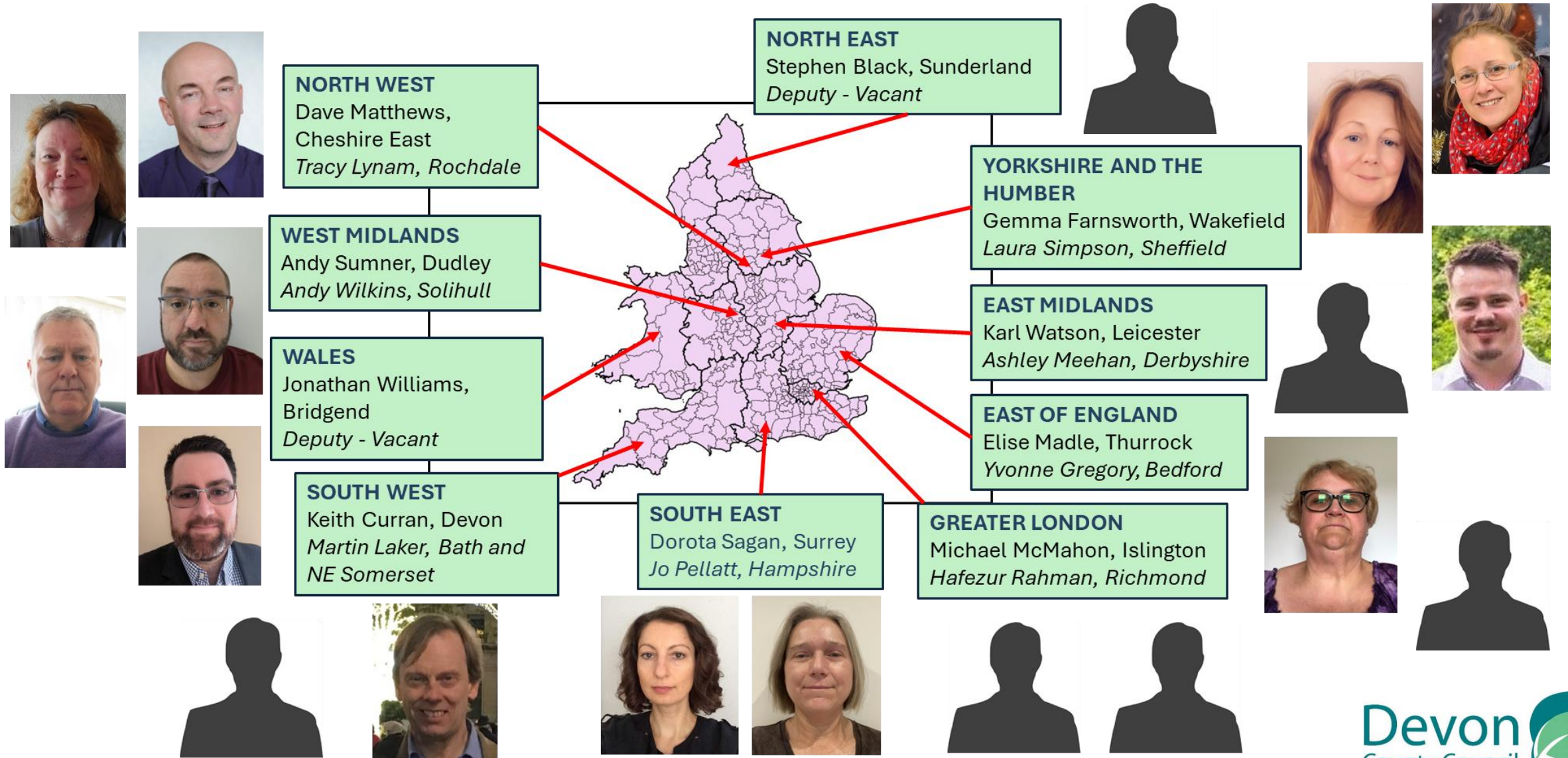
---

Keith Curran –  
Devon County Council – ACE

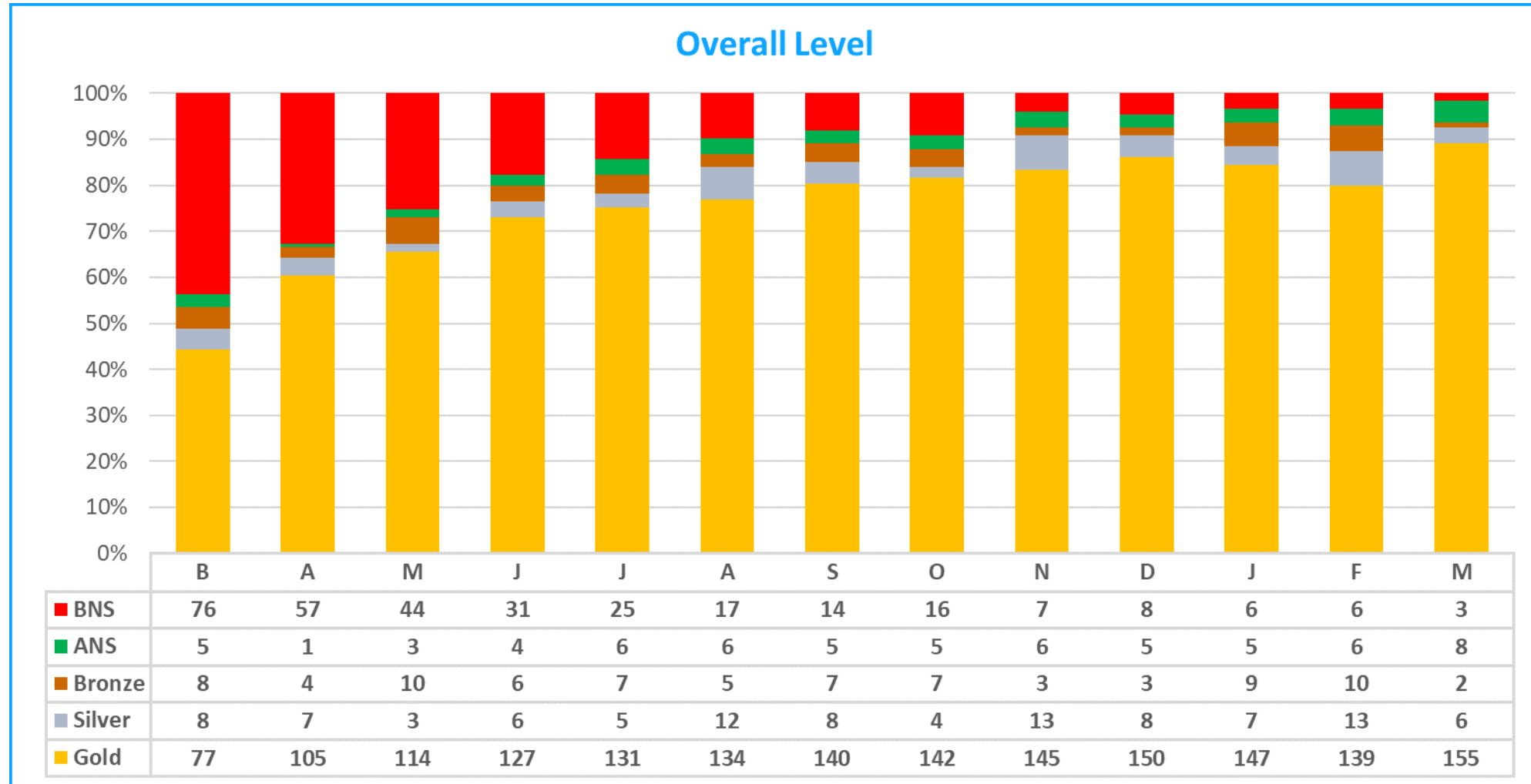
Jonathan Bates –  
GeoPlace – National Street Data Manager



# Your regional chairs and deputies



# Improvement Schedules



# Quality Improvements

---

Street Life Cycle Errors - 5,000

Street Health Checks - 4,000


Single Streets Errors - 40,000

# NSG Usage

---



Department  
for Transport



**STREET  
MANAGER**



# Technical Achievements

Created in partnership with **geo place** and **Local Government Association**

## FindMyStreet

SHOWING THE NATIONAL STREET GAZETTEER FOR ENGLAND & WALES

### FindMyStreet

FindMyStreet shows every street in England and Wales that's held in the [National Street Gazetteer](#). It will tell you where a street is, what its official name is, and the maintenance responsibility of that street. The data is created and maintained by local authorities, collected, and managed centrally by GeoPlace.

Find out more about FindMyStreet [here](#).

SEARCH

Created in partnership with **geo place** and **Local Government Association**

## DataVia API

DELIVERING THE MOST AUTHORITATIVE STREET DATA FOR ENGLAND & WALES VIA API

## DataVia API

Add the National Street Gazetteer's detailed street data to your GIS, web or mobile applications with ease and make location-based decisions with confidence. DataVia delivers a complete network of streets in England and Wales, combined with a lot of important detail that's held in the [National Street Gazetteer](#).

Using DataVia, you can:

- See the most authoritative information about streets including geographical identifiers (Street name, town, locality)
- Find all streets within a defined area
- See additional Street data - Traffic sensitivity, Special Engineering Difficulty, Maintenance Responsibility, Information about construction - plus a lot more
- Find out information on access, use and restrictions



logged in on behalf of BRIDGEND COUNTY BOROUGH COUNCIL

My Services Search Address Street Contact Us

Regional Chairs Authority Contact Executive (ACE) Resources Support FAQs

### GeoGateway Street > Overall Level Gold

Benchmark: Gold | Pledge: Gold

Welcome to the GeoGateway.

Watch an introductory video to GeoGateway Street.

As Street custodians, you'll find a wealth of data and resources here - including up-to-date Improvement Schedule statistics, monthly reports, and key dates and deadlines.

Improvement Schedule statistics are refreshed following every Street submission, and will reflect any changes based on your latest Street Health Check reports. When a declaration is updated, the Improvement Schedule statistics are still refreshed over night. We are working on improving this so that it is refreshed straight after the declaration has been updated (Nov 23).

Monthly Improvement Schedule reports are available to download for the previous month (please note, at the start of the month no report will be available to download until the latest ones have been created). You will receive an email when the latest reports are available.

Explore the Criterion and Indicator measures below:

Criteria	Indicators	Overall Level Trend
Streets Through Buildings	Level last updated 9 May 2024 12:35	0.000% GOLD
Street Life Cycle	Level last updated 9 May 2024 12:35	0 GOLD
Street Health Check 1	Level last updated 9 May 2024 12:35	0.000% GOLD
Pedestrian Crossings, Traffic Signals & Traffic Sensors	Level last updated 9 May 2024 12:29	100.000% GOLD N/A



# The NSG and Decision Making

---

# Digital Transformation

---

NUAR

Digital TRO

More





# Thank you

---

