

An aerial view of the London skyline, featuring prominent skyscrapers like The Shard and the Gherkin. The image is overlaid with a semi-transparent white rectangle containing the event title.

Welcome to
GeoPlace Annual Conference, Exhibition
and Awards 2019

#GeoPlace2019



Emergency Procedures – No test today

The building operates an alarm system and is played in all spaces throughout the venue.

If evacuating, please leave in a calm and quiet manner (if possible) using the fire exits which are all signposted.

Dedicated fire marshals will guide you to the assembly point on Harrow Place.

Objectives for the day

- Bring you, the experts together
- Hear from others and learn, meet and share
- Build knowledge of key issues, demands and approaches
- Meet and engage with exhibitors
- Plenty of time for discussion

Morning Agenda

	Enterprise suite	Street Naming and Numbering focus: Integrate suite	Streets focus: Synergy suite
10.00	Jesse Norman MP Minister of State for Transport, Department for Transport		
10.20	Bringing Location to Life Nick Chapallaz, Managing Director, GeoPlace		
10.40	The UK's Geospatial Strategy William Priest, Director, Geospatial Commission		
10.55	Using Addresses to protect citizens and prevent fraud Andrew Letherby, Head of Monitoring, Digital Operations, HMRC	Street Naming and Numbering workshop 1 Practical session where attendees will work collaboratively on a residential SNN scenario using sections of a SNN Code of Practice to 'test it in anger' and offer ideas to refine and improve it.	
11.15	The suppliers supporting your work Introduction to exhibitors Luke Studden , Supplier Liaison Manager, GeoPlace		
11.30	Morning refreshments		
11.55	Gaining insights through addresses Dr Marc Adams, Senior Analyst and MESH Mapping Lead, National Audit Office	Street Naming and Numbering workshop 1 continued	Working with the DfT Street Manager: 2019 and Beyond Paul Chandler, Product Manager: Street Manager, Department for Transport
12.10	Citizens to services: an insight into the workings of the Access to Services domain within the Welsh Index of Multiple Deprivation 2019 Matt Ricketts, GI Analyst, Geography and Technology, Welsh Government		DfT's Local Data Action Plan Matt Coleman, Head of Data Policy, Analytics and Data Division Graham Hanson, ITS policy lead, Department for Transport
12.25	Coming together as a community Glenn Dobson, Principal Chair Regional Streets Group and Cathy Coelho, Principal Chair Regional Address Group		
12.40	Presentation of the Exemplar Awards: Mr Randall Anderson, Common Councillor for Aldersgate Ward and Deputy Chairman of the City of London Corporation's Digital Services Sub Committee. <ul style="list-style-type: none"> • Best in Region • Data Quality and Improvement Award for Addresses • Data Quality and Improvement Award for Streets • Peer Award • Data Visualisation Award • Exemplar Award 		
13.00	Lunch	Street Naming and Numbering surgery	

Afternoon Agenda

	Enterprise suite	Street Naming and Numbering focus: Integrate suite	Streets focus: Synergy suite
14.00	Lightning talk session; 7 presentations, 7 slides, 7 minutes Tertiaries 'R' Us Mary Burton, Address Management Officer, Nottingham City Council Environment Roads and Facilities Digital Transformation Project Sophie Birchall-Rogerson, Senior Management Information Systems Officer, Conwy County Council Waste Collection Services Incab System James Atthews, Management Support Analyst and LLPG Custodian, Scarborough Borough Council How to avoid letting off steam Gareth Osborne, Senior Address Management Officer, Nottingham City Council Our journey from serving generic content to bringing the information to the user, based on their location Nizete Vasconcelos, GIS Manager and Petri Iivonen, Web Developer, Tonbridge and Malling Borough Council The innovation landscape and the UPRN Richard Duffield, Senior Consultant, GeoPlace The journey of an address in the Police system Olivia Powell, GIS Manager at Avon & Somerset Constabulary	Street Naming and Numbering workshop 2 Practical session where attendees will work collaboratively on a commercial SNN scenario using sections of a SNN Code of Practice to 'test it in anger' and offer ideas to refine and improve it.	
14.55	Refreshments		
15.15	Using address data to unlock insightful citizen master data Mark Brennan, Project Manager, Camden ICT, Camden Council	Street Naming and Numbering surgery SNN Working Group, supported by Alex Lawrence, Solicitor, Specialist in local government law from Anthony Collins Solicitors.	Street data in action Creating insight with Power BI and the NSG Wayne Brooks, Service Data Manager for Highways, Devon County Council PROW and the NSG Paul Newark, Chair Rights of Way Managers Group, ADEPT Discussion
15.30	Addressing the Census Jez Halton, Senior Research Officer, Address Register, Data Architecture, Office for National Statistics		
15.40	Predicting and preventing London's next fire using predictive analytics and the Unique Property Reference Number Apollo Gerolymbos, Head of Data Analytics at London Fire Brigade London Fire Brigade		
16.00	Bringing location to life Craig Taylor, Senior Data Vis Design Manager, Ito World		
16.15	Announcement of the winner of the Orienteering and AR app prizes Close of conference		
16.20	Networking and drinks		


GeoPlace

Mapping property status change




Be part of the conversation

- WiFi - Network: etcvenues Password: wifi3059
- Twitter #geoplace19
- Phones on silent
- Conference App – QR code or Symphony AR featuring GeoPlace including a Treasure Hunt for 5 exhibitors
- Please contribute to the sessions you attend
- Share – knowledge and experience



Thank you to our exhibitors for helping make the day possible



GeoPlace Exhibitor Orientation Card



Name:

A. Delegate

Organisation:

My Organisation

Collect a stamp from each exhibitor as you visit their stand. Submit your completed card into the entries box on the registration desk for your chance to win either:

- A Virgin Experience Day (a trip up the shore of Loch Ness with a 3 course meal for 2 at Marco Pierre White's London Steakhouse Co. and a 3 course meal for 2 at Azimap
- A 12 month digital subscription to OS Maps and OS Explorer maps courtesy of OS
- A £75 Amazon gift voucher from GeoPlace

The winner will be drawn at the close of conference at 12.00pm. The winner must be present in the room to accept their prize.

COMPLETED CARDS ONLY

1 	2 	3 	4 	5 
6 	7 	8 	9 	10 
11 	12 	13 	14 	15 
16 	17 	18 	19 	20 

An aerial view of the London skyline, featuring prominent skyscrapers like The Shard and the Gherkin, with a semi-transparent text box overlaid on the left side. The sky is blue with some clouds and a contrail from an aircraft.

Bringing location to life

What YOU do everyday connects business, society, people, process, decisions to places


GeoPlace vision

A world in which
everyone benefits from
the power of location
data



A long held vision

Chorley Report – Handling Geographic Information



1987

Open Land Register and Compulsory Registration



1990

BS7666 published



1994

Modernising Government White Paper



NSAI



Office of the Deputy Prime Minister
Creating sustainable communities

2005

Local Government Mapping Services Agreement



Geospatial Commission – 21 unlocks



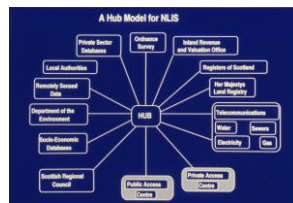
2017

1980s



OS digitising

1992



Domesday 2000 vision – wider access to land and property information

1999



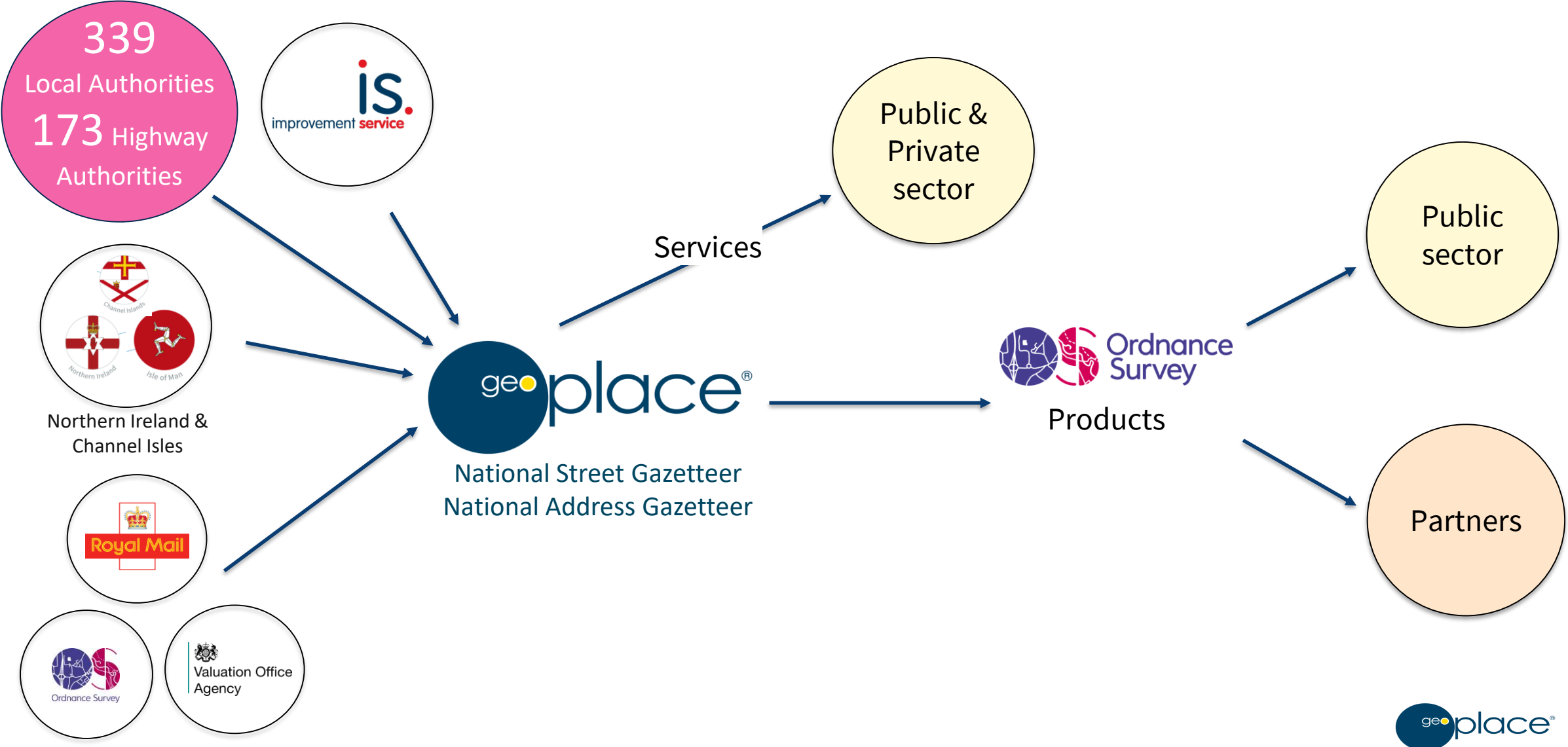
2001



2010



Established success, strong competencies and continuous investment



Part of our strength in a complex and changing world - UPRN and USRN

The **Unique Property Reference Number (UPRN)** is the unique identifier for every location with an address in the UK

The **Unique Street Reference Number (USRN)** is the unique identifier for every street in the UK

- Unambiguous and persistent
- The means to link, share and locate streets, land and property with accuracy and confidence
- Compare Bank Account number, National Insurance Number, Telephone number
- Machine readable

You are keeping pace with complex data and real world change

- 2.5 billion street and address data records held
- Precise definitions and methods for each
- 71 million changes since 2018 conference
- Data management strategies vital

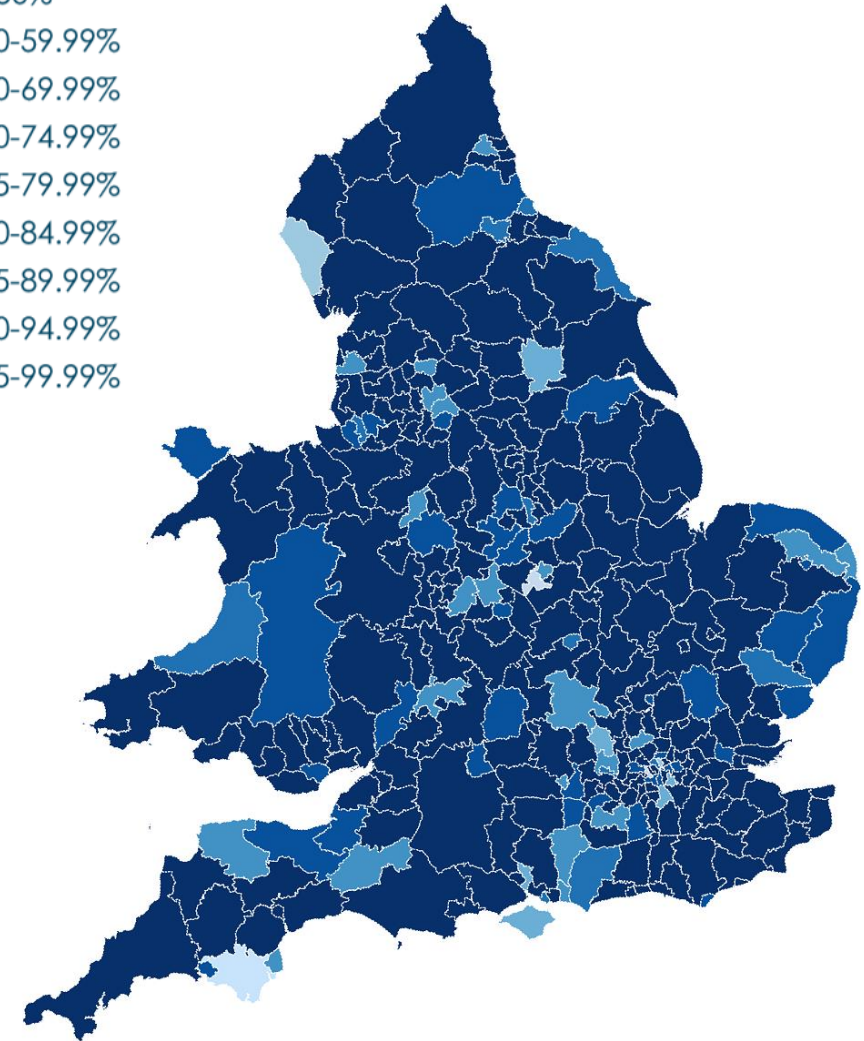


No better example of the value of this data and its complexity than the 2021 census...

A complete view of streets and addresses is critical to ensuring everyone is included



% of properties in England and Wales classified to tertiary level



Supporting your list of streets obligations through the NSG - findmystreet.co.uk

Available
from
today

The screenshot shows the findmystreet.co.uk website interface. At the top left is the 'geoplace' logo and the website name. Below the logo are navigation links: 'Home', 'Map', 'Missing Streets', and 'NSG List of Streets'. A user greeting 'Hello nick.cha' is visible on the right. The main content area features a search panel on the left and a map on the right. The search panel has three input fields: 'Find a street by USRN' (containing 'USRN'), 'Find a street by name or description' (containing 'Westminster'), and a third field (containing 'pall mall'). Below these fields, it says 'Found 2 streets.' and lists two results: 'PALL MALL, ST JAMES'S, LONDON, Westminster' and 'PALL MALL EAST, ST JAMES'S, LONDON, Westminster'. The map on the right shows a street grid in St James's Park, London, with a red line highlighting the search results. A scale bar at the bottom right indicates 200m.

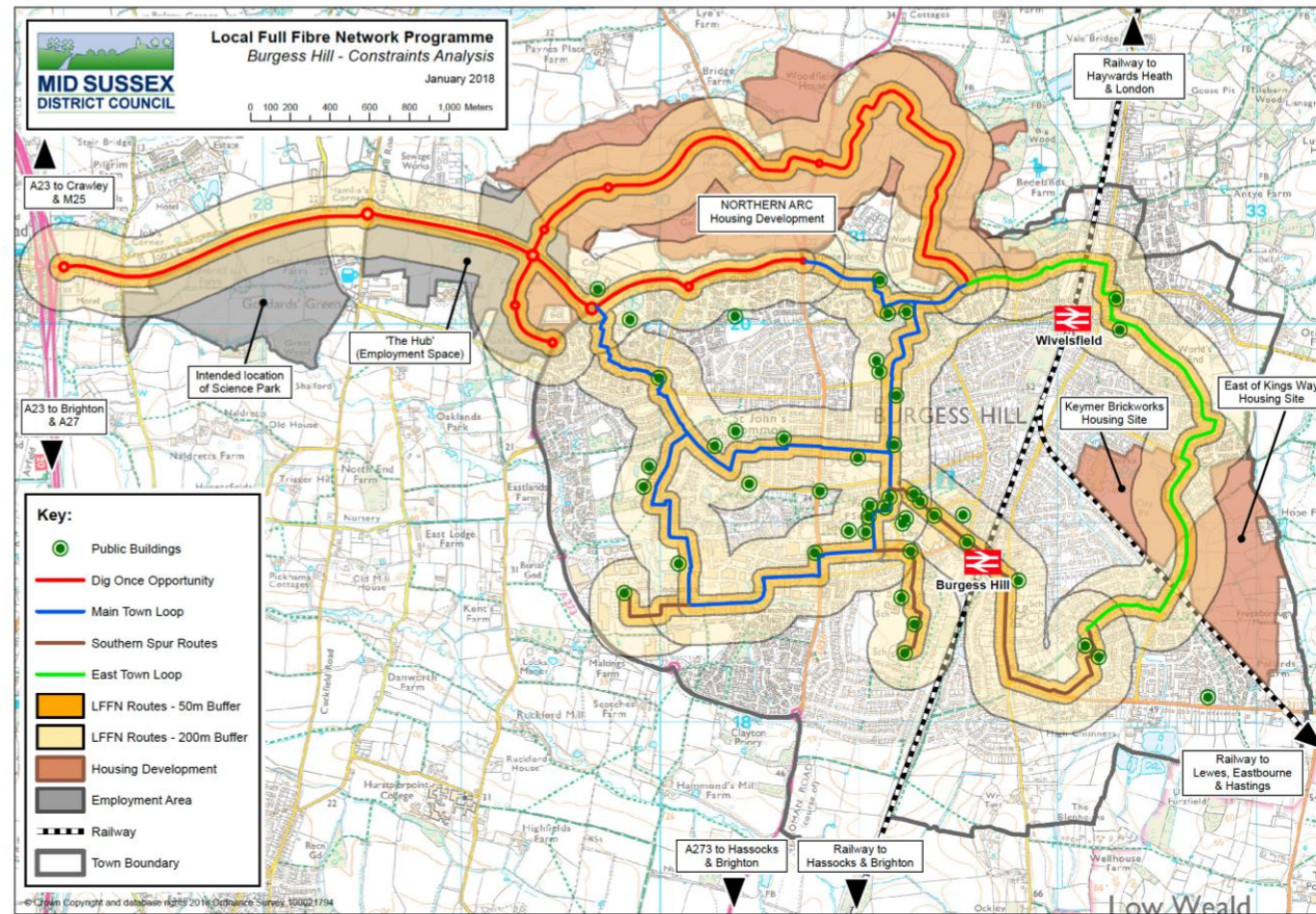


You are setting the example for government and making this happen every day



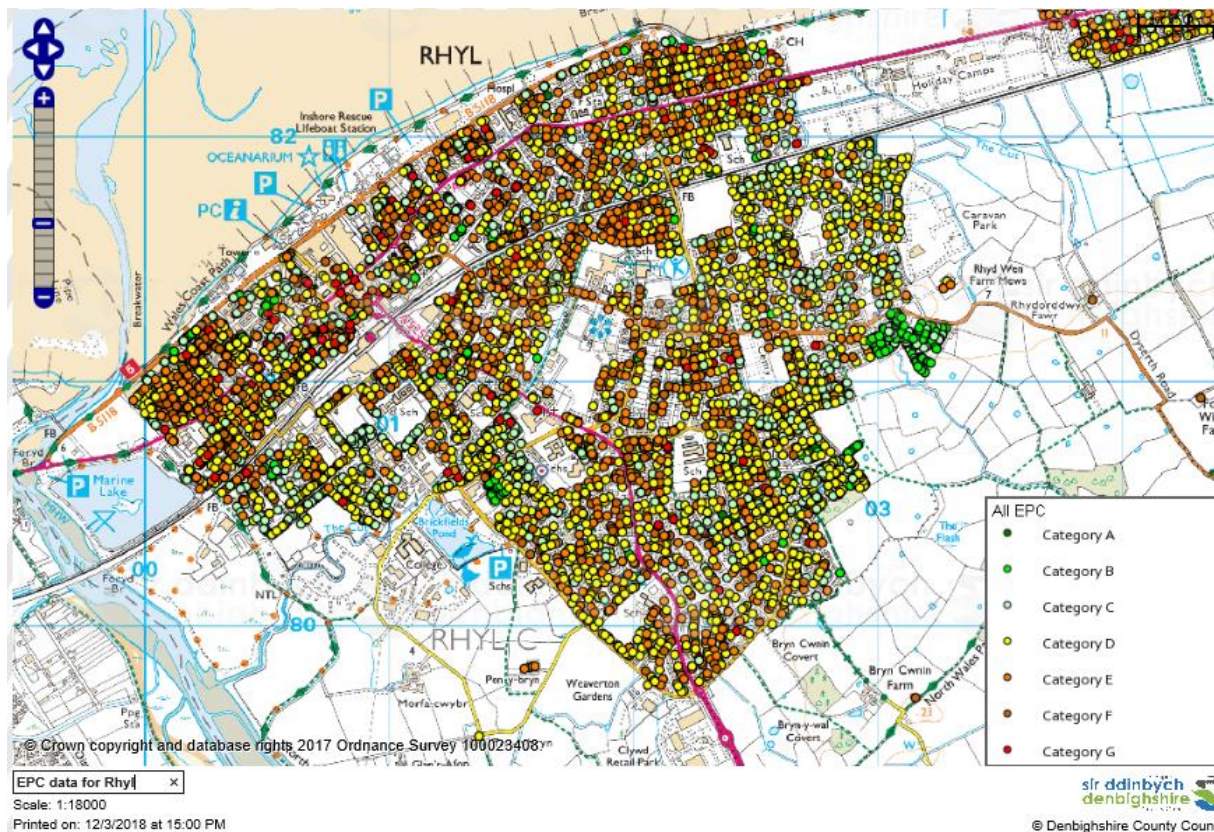


WINNER
GeoPlace
Exemplar Awards
2018



LLPG to support fibre coverage and connectivity for Local Full Fibre Networks Challenge Fund

.....LLPG proved fundamental to a strong economic case for successful bidding process, winning £2.2m for the Burgess Hill area.



LLPG to support improvement in Energy Efficiency of private rented property

.....LLPG helped improve lives of council tenants by identifying properties with EPC of F and G rating to secure £378k of funding from an Energy Company Obligation (ECO).



**HIGHLY
COMMENDED**

GeoPlace
Exemplar Awards
2018

Improving access to suitable good quality and affordable housing – using UPRNs to protect the health, safety and welfare of residents, to bring about long-term sustainable change



Lewisham



**OUTSTANDING
ACHIEVEMENT**

GeoPlace
Exemplar Awards
2018

A whole host of projects - Street naming and numbering, refuse collection, asset management, land terrier, data analysis – DWP, MHCLG, DSS, DoE. Underpinned by accurate and complete street and address data

Street naming and numbering

Apply for street naming and numbering for new properties and developments, or to change the name of your property.

In this section

- Application costs and form
- Application guidance
- Protocols
- Legislation

Participation from a growing range of organisations



Cabinet Office



National Audit Office



Office for
National Statistics



Transport
for London



HM Revenue
& Customs



Department
for Transport



highways
england

driving forward



Defence
Infrastructure
Organisation



Llywodraeth Cymru
Welsh Government



Ministry
of Defence

Geospatial Commission and Open UPRN and USRN Update

- Spent time working with OS, LGA and Geospatial Commission investigating
- Opportunities and risks
- Your input has been vital
- You are positive about open but recognise it will come with challenges
- We know this would change the market for the data that we all work so hard to bring together





&



supporting



Street Manager
Permit Schemes
TROs
PROW



Street works
Management
NSG
TROs
Permit Schemes
PROW



Street works
Underground
Assets



OS MM
Highways



Open USRN policy
21 Unlocks

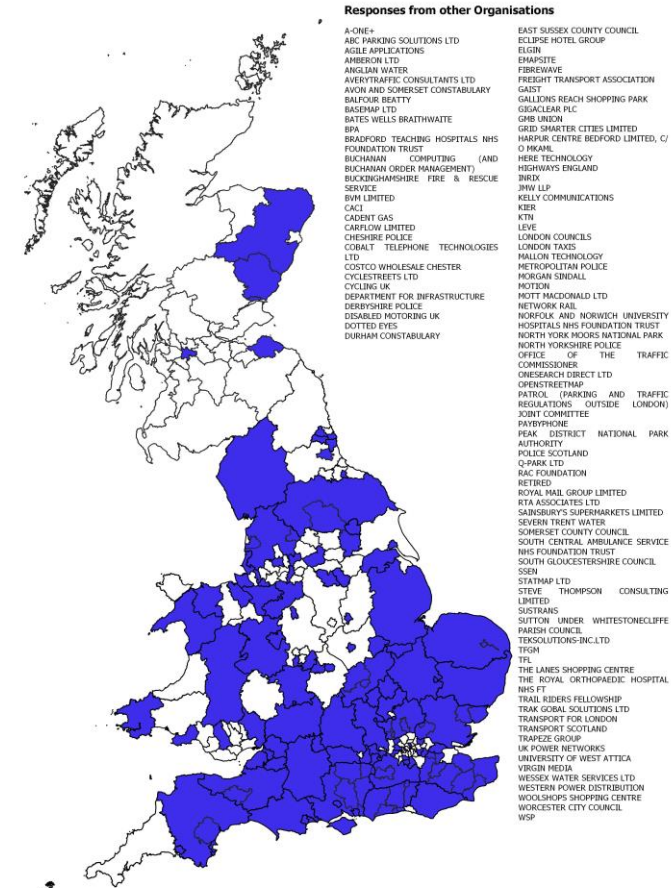
- Underground assets
- Asset management
- Fibre to the premise (DCMS)

Traffic Regulation Order Discovery



UK TRO survey Responses

- GeoPlace investigated user needs and issues with the current Traffic Regulation Order framework
- Contributes to Industrial Strategy Grand Challenge to make the UK a world leader in shaping the Future of Mobility
- Your input has been vital
- Findings now with DfT
- Significant scope for communication, process and legislative change



Increasing use across the wider economy

Environment

Financial services

Defence

Logistics & Supply chain

Telecoms

Utilities

Retail

Government

Transport

Energy



Banking, finance and insurance

SAGA



Allianz 



In summary

- What you are doing is making a difference
 - Within your organisations and the communities you serve
 - For central government
 - For the wider economy
- In an increasing complex and changing world consistent high-quality data is essential
- Accurate street and address data and identifiers provide confidence and consistency to connect data
- The levels of interest in what we all do has never been greater and for good reason
 - Central government, emergency services and across the private sector
- Your expertise is invaluable – meet, share, learn



GeoPlace Annual Conference, Exhibition and Awards 2019