

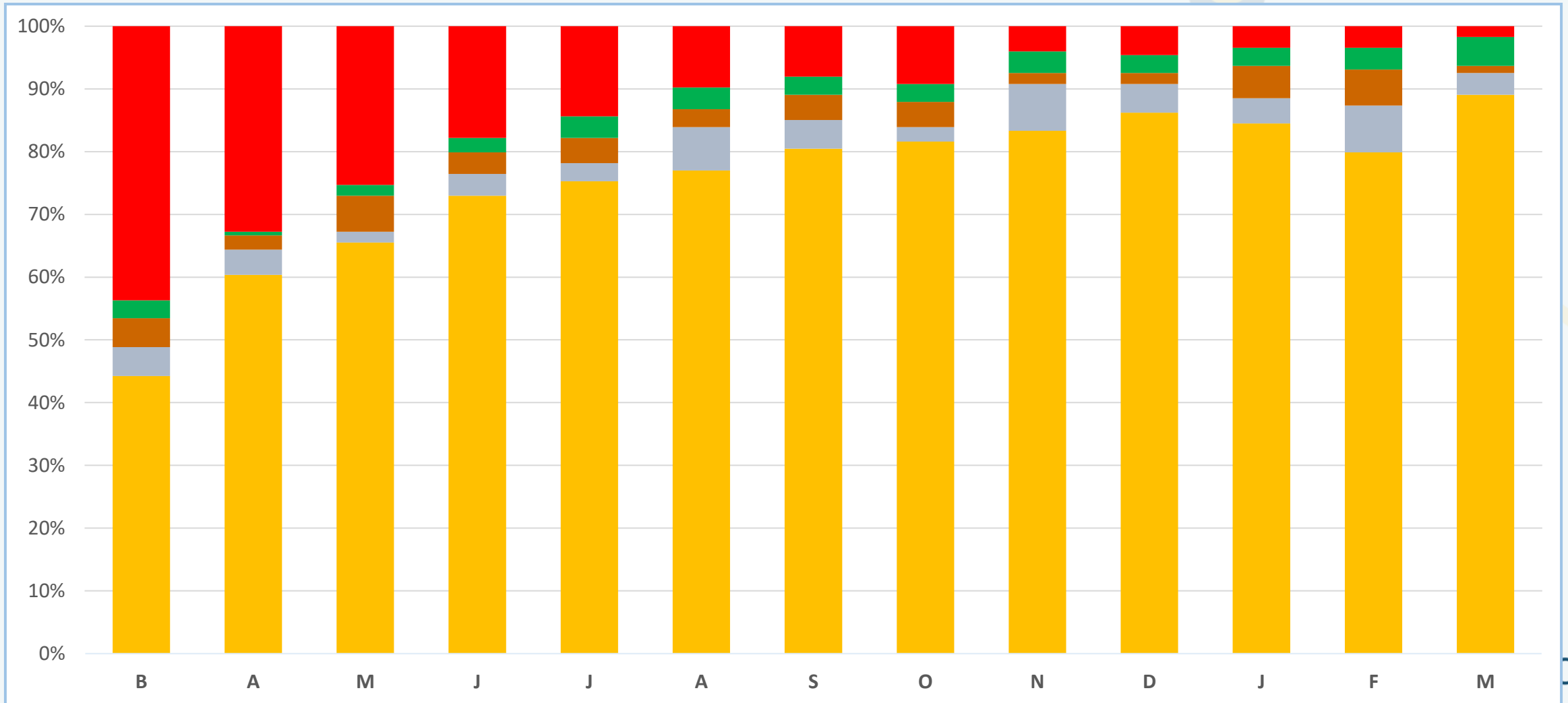


# National Street Gazetteer – 2022/23

Keith Curran – Devon County Council & Streets Principal Chair

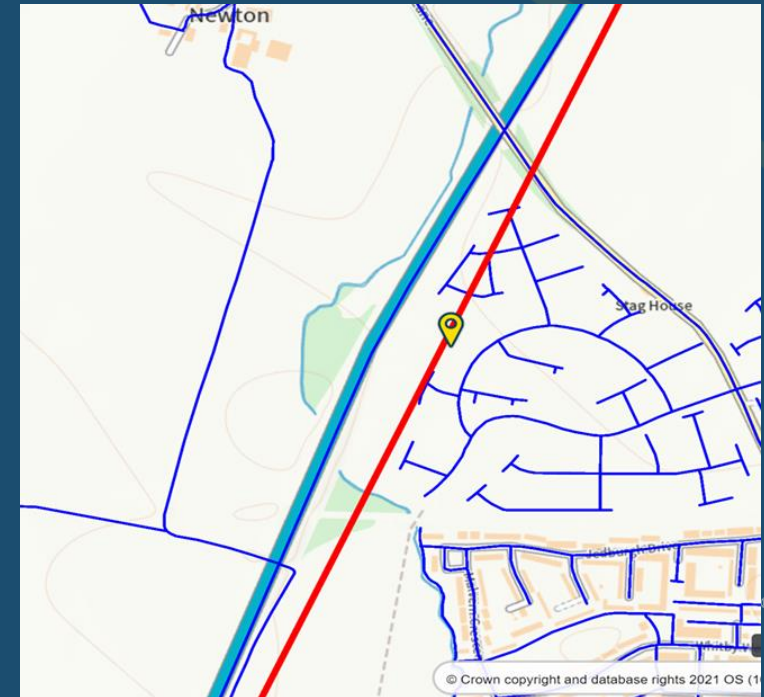
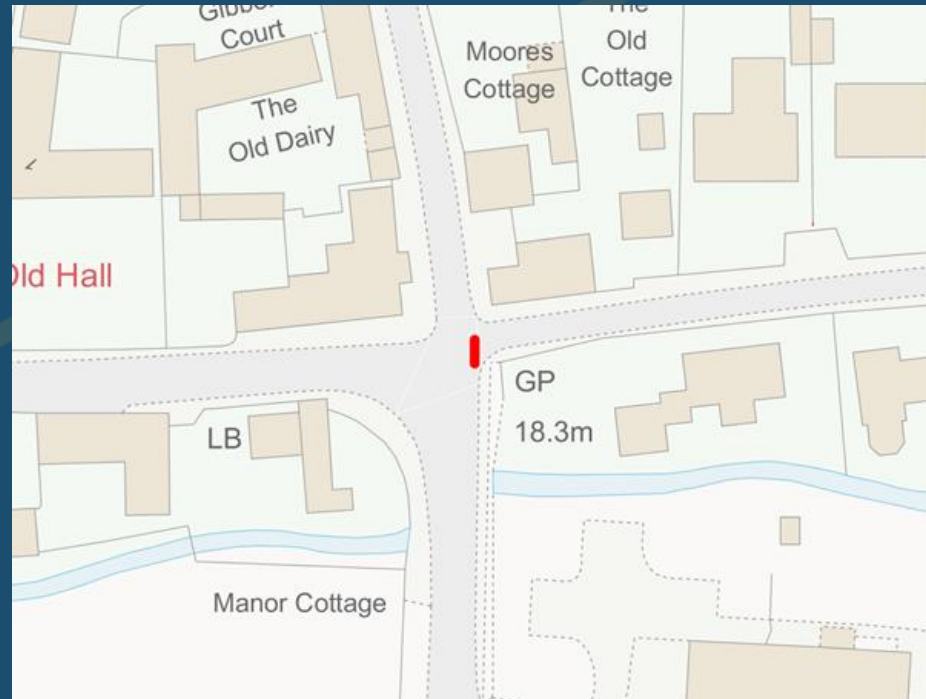
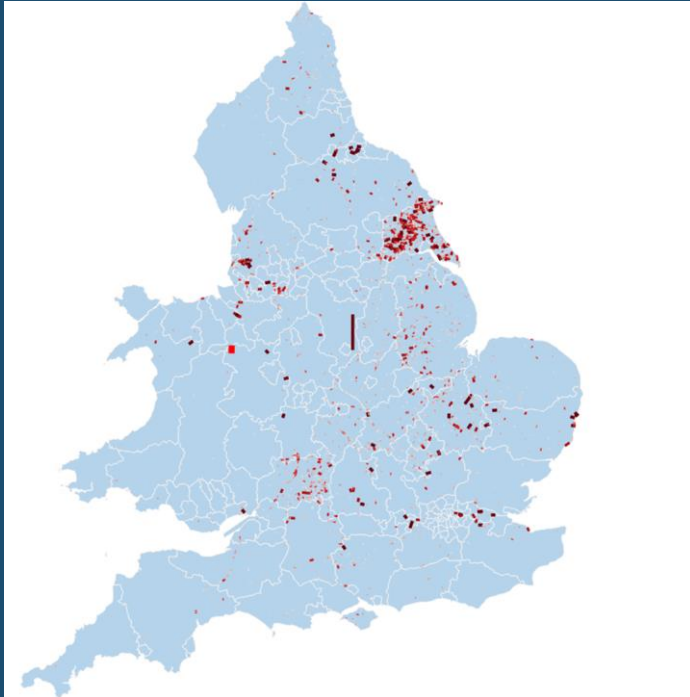
Jonathan Bates - GeoPlace

# Improvement Schedule 2022/23

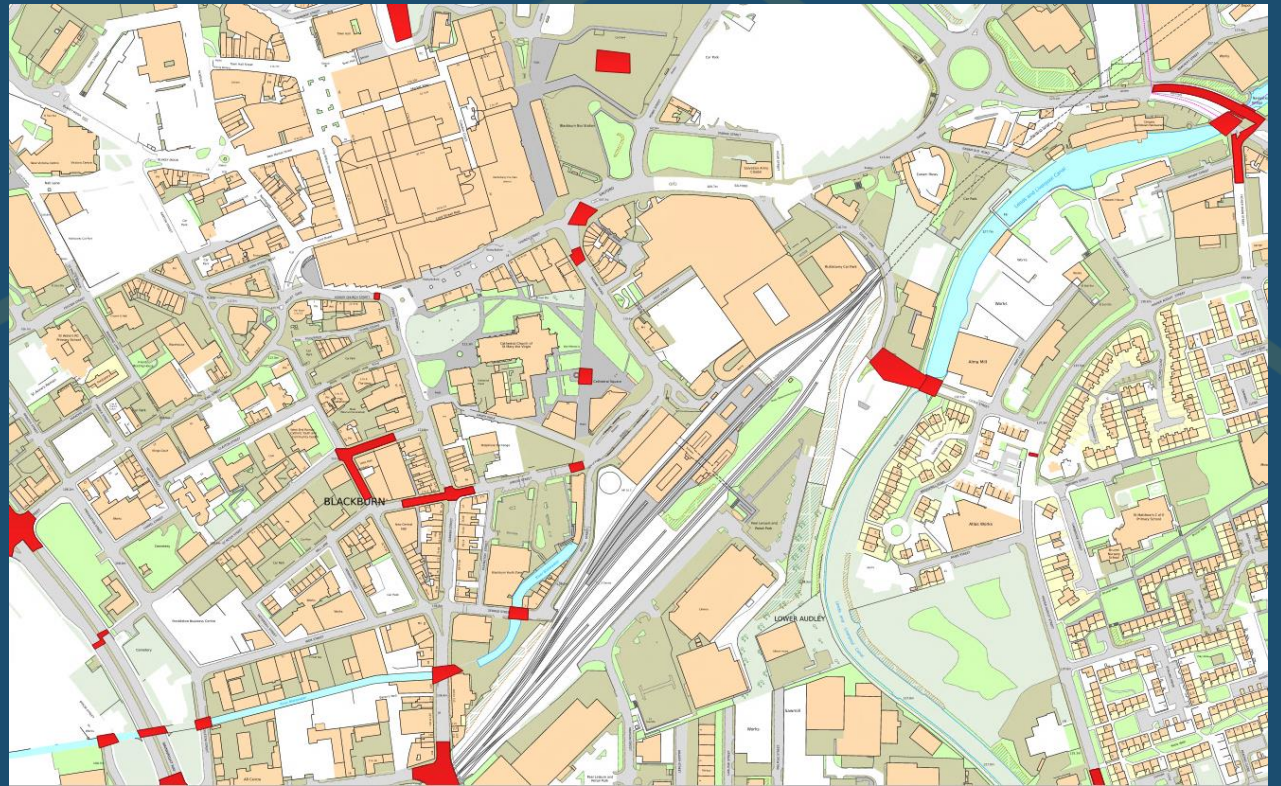
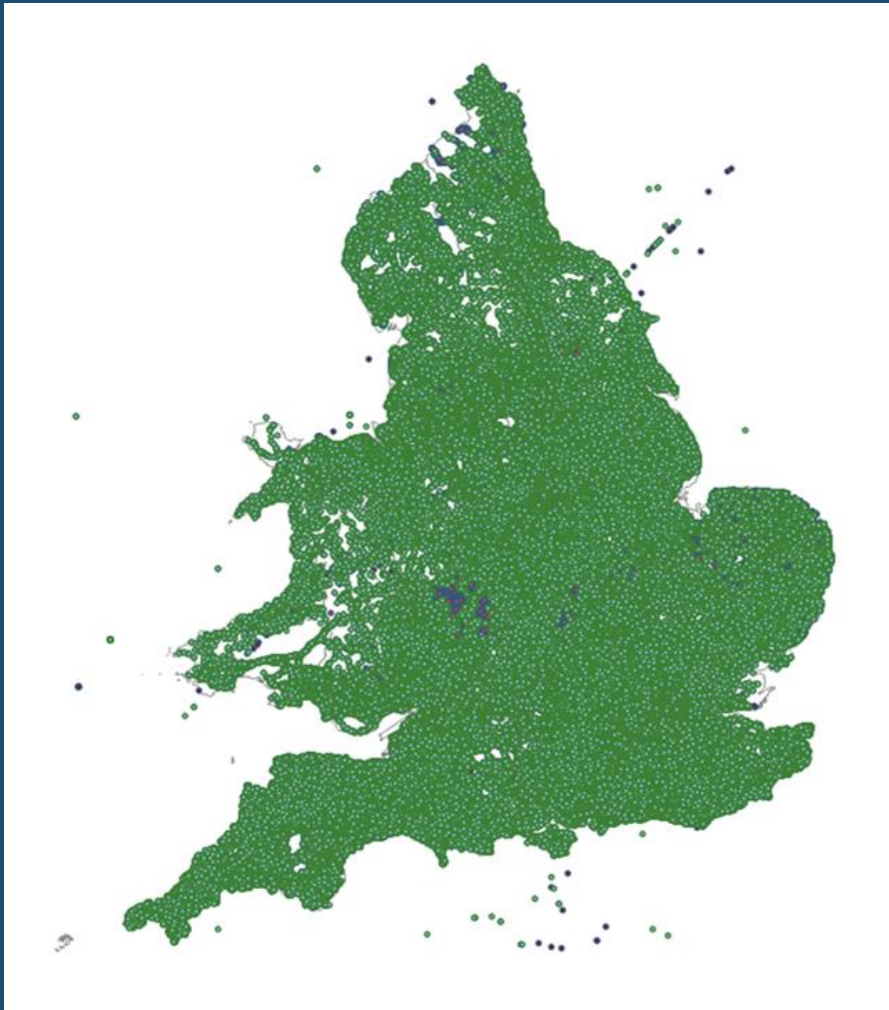


# Data Quality Improvements

**47k** Street Health Check 1 & 2 Errors fixed



# Data Quality Improvements



# Road Classification Work (R199b)



**12,126** records have been reviewed

**1,150 km** of the NSG updated which is a **significant** increase on the reliability of road classifications in the NSG.

# Change Intelligence

<b>Total</b>	<b>8,262,028</b>
<b>Inserts</b>	<b>3,752,198</b>
<b>Updates</b>	<b>2,282,391</b>
<b>Deletes</b>	<b>2,227,439</b>

# Data Via



Created in partnership with



## DataVia API

[Home](#) [Documentation](#)

DELIVERING THE MOST AUTHORITATIVE STREET DATA FOR ENGLAND & WALES VIA API

## DataVia API

Add the National Street Gazetteer's detailed street data to your GIS, web or mobile applications with ease and make location-based decisions with confidence. DataVia delivers a complete network of streets combined with a lot of important detail, in England and Wales that's held in the [National Street Gazetteer](#).

Using DataVia, you can:

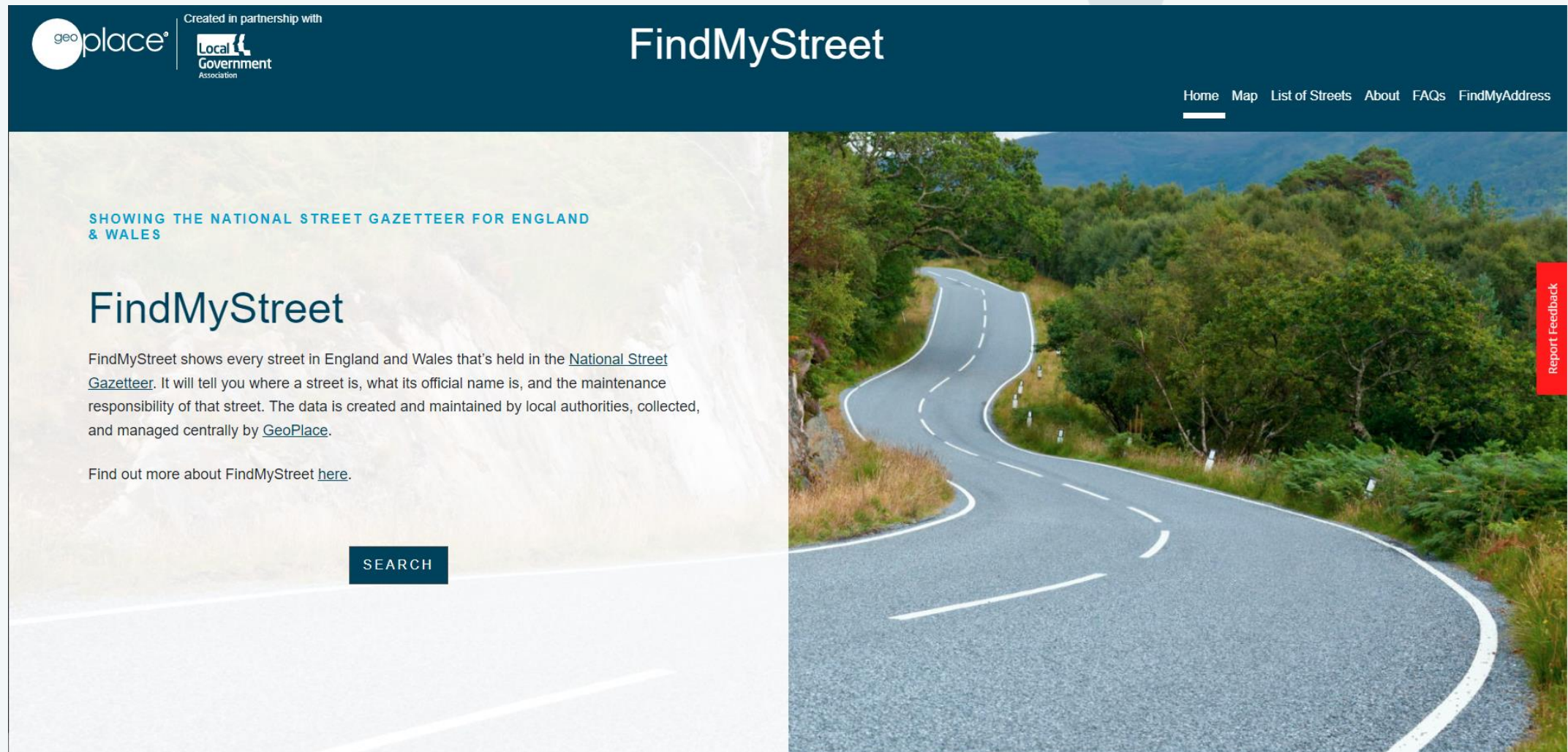
- See the most authoritative information about streets including geographical identifiers (Street name, town, locality)
- Find all streets within a defined area
- See additional Street data - Traffic sensitivity, Special Engineering Difficulty, Maintenance Responsibility, Information about construction - plus a lot more
- Find out information on access, use and restrictions

Login

Note: To be able to login and use this service you will need credentials provided by GeoPlace. Please contact [support@geoplace.co.uk](mailto:support@geoplace.co.uk) for further information



# 4m searches



The screenshot shows the FindMyStreet website interface. At the top left, there are logos for 'geo place' and 'Local Government Association', with the text 'Created in partnership with' between them. The main title 'FindMyStreet' is centered at the top. A navigation menu on the right includes links for 'Home', 'Map', 'List of Streets', 'About', 'FAQs', and 'FindMyAddress'. The main content area features a heading 'SHOWING THE NATIONAL STREET GAZETTEER FOR ENGLAND & WALES' and a large 'FindMyStreet' title. Below this, a paragraph explains that the site shows every street in England and Wales from the National Street Gazetteer, providing location, official name, and maintenance responsibility. A link is provided to find out more about FindMyStreet. A 'SEARCH' button is visible at the bottom of the text area. The background of the page is a scenic image of a winding asphalt road through a lush green forest. A vertical red button labeled 'Report Feedback' is located on the right side of the page.

geo place<sup>®</sup> | Created in partnership with  
Local Government Association

## FindMyStreet

SHOWING THE NATIONAL STREET GAZETTEER FOR ENGLAND & WALES

### FindMyStreet

FindMyStreet shows every street in England and Wales that's held in the [National Street Gazetteer](#). It will tell you where a street is, what its official name is, and the maintenance responsibility of that street. The data is created and maintained by local authorities, collected, and managed centrally by [GeoPlace](#).

Find out more about FindMyStreet [here](#).

SEARCH

Report Feedback



# USRN adoption



## Reform of Traffic Regulation Orders

March 2022

Mandating use of Unique Street Reference Numbers (USRNs) in TROs. USRNs are assigned by authorities as part of the National Street Gazetteer and are in common use in street works, as well as other areas. This is because, for example, if there are several High Streets in an authority area which can be county-wide, it is clear in which High Street the works are going to take place.

**Using the USRN, in particular for temporary TROs for street and road works, would help match these with the works permit. Use of a USRN would also help to overcome any confusion and issues with any form of TRO referring to the incorrect road with the same name.**

# NRSWA Codes of Practice



**Code of practice for the  
co-ordination of street and road  
works**

March 2023

## Traffic Sensitivity Changes Removal of

- Tourist Routes
- Winter Maintenance

# Get Involved

- Improvement Schedule Working Group
- Data Entry Conventions Working Group
- Applications Testing Group
- Regional Chair/Deputy Group



# Thank you

Keith Curran – Street Principal Chair  
Devon County Council  
[Keith.curran@devon.gov.uk](mailto:Keith.curran@devon.gov.uk)

Jonathan Bates – National Street Data Manager  
GeoPlace  
[Jonathan.bates@geoplace.co.uk](mailto:Jonathan.bates@geoplace.co.uk)

