



Llywodraeth Cymru
Welsh Government

Citizens to services

An insight into the workings of the Access to Services domain
within the Welsh Index of Multiple Deprivation 2019






WIMD

~the Welsh Index of Multiple Deprivations

INCREASING WEIGHT



— access

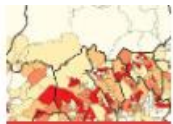


services —

to







Overall



Income



Employment



Health



Education



Access to
Services



Community
Safety



Physical
Environment




Housing



Select by Lower Super Output Area ▾

Legend

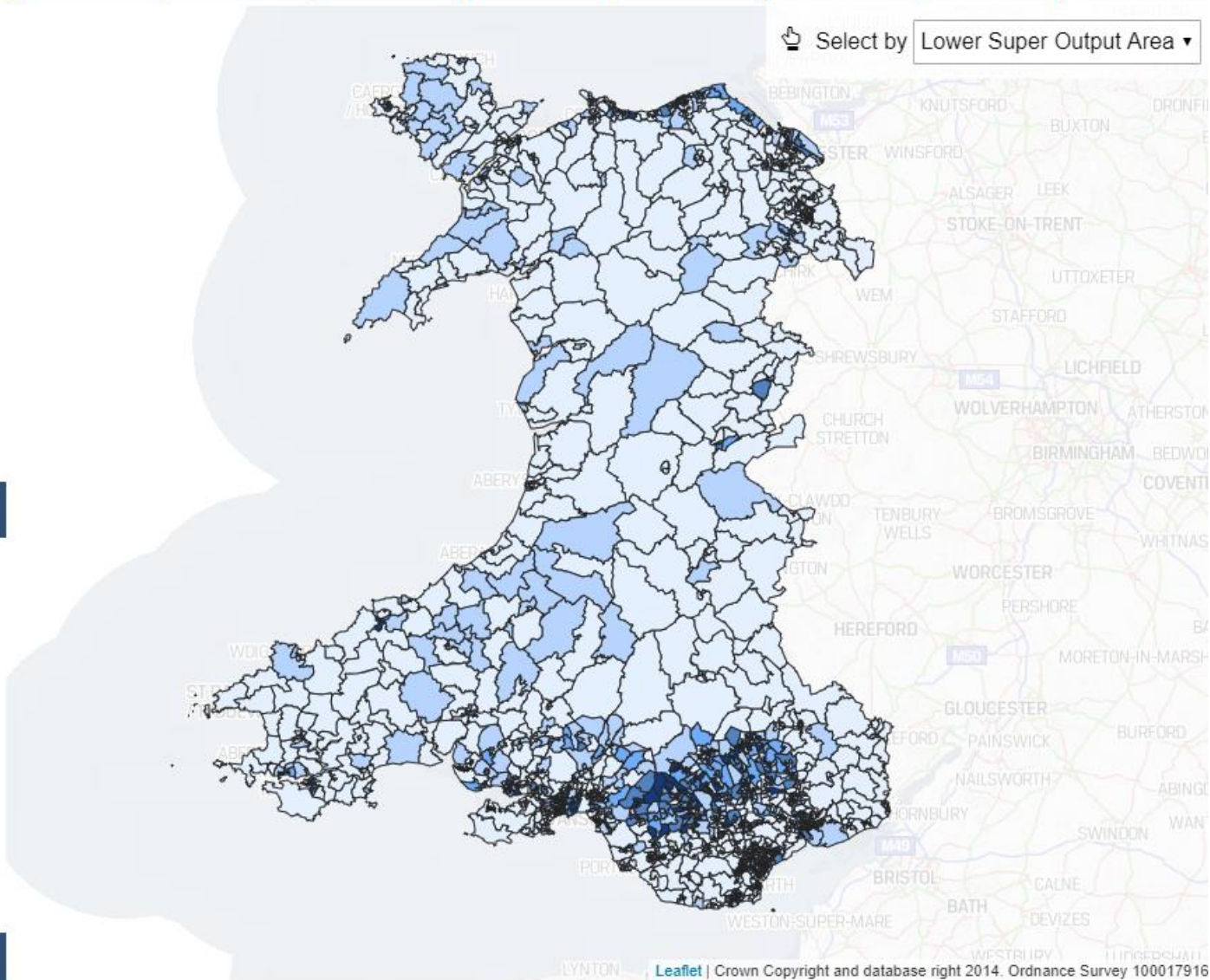
Most
deprived



Least
deprived

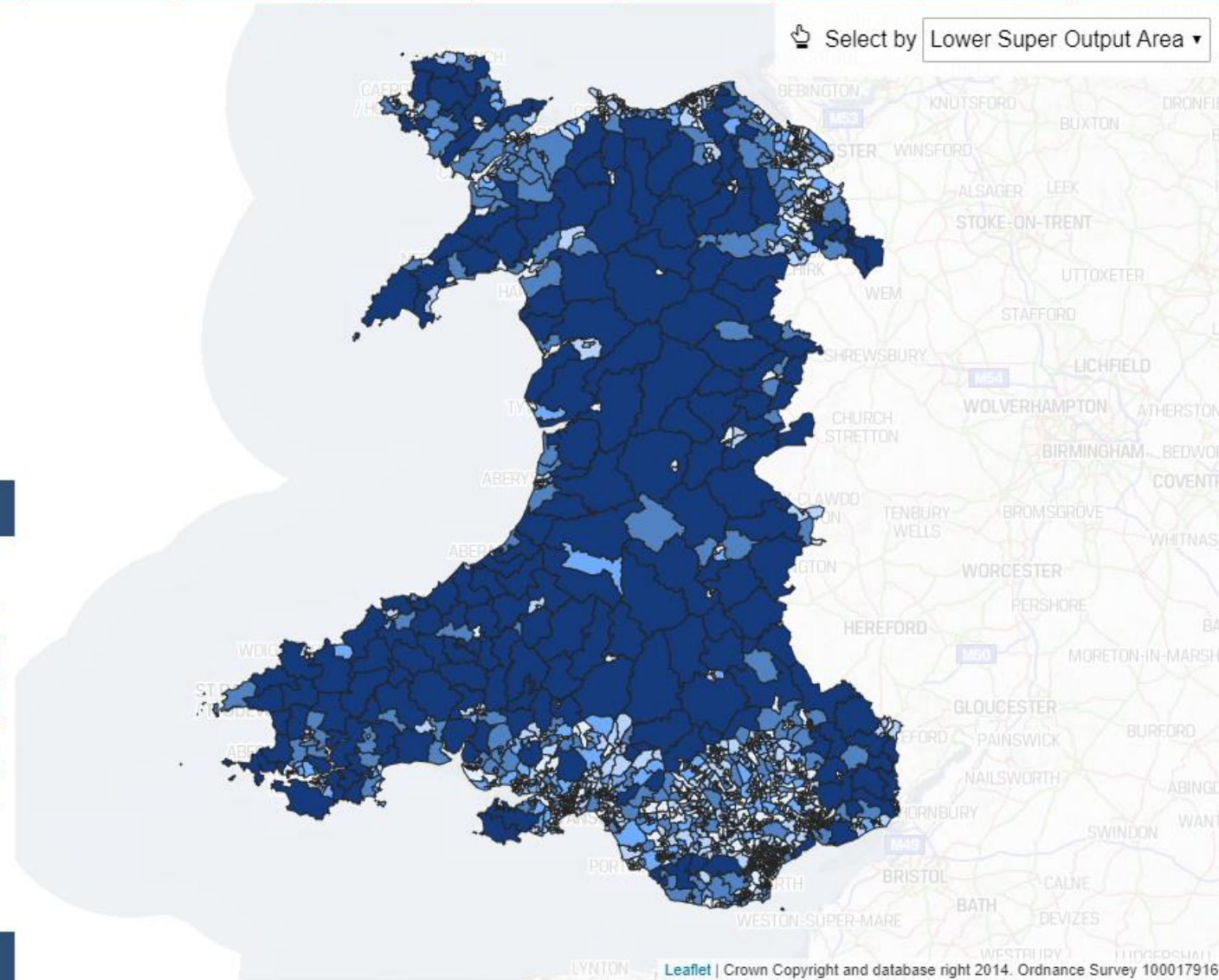
Show

Details





Select by Lower Super Output Area ▾



Legend

Most deprived

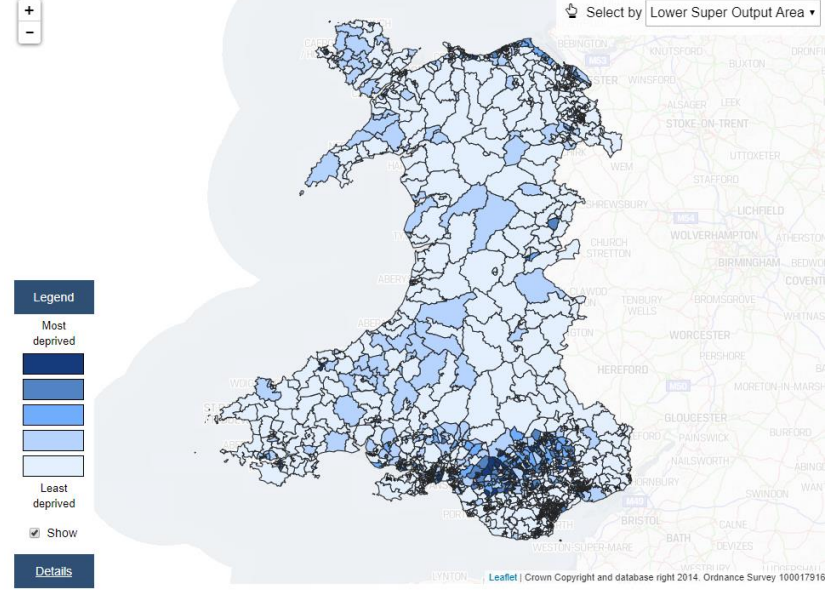
Least deprived

Show

[Details](#)



Select by Lower Super Output Area ▾




Legend

Most deprived

Least deprived

Show

[Details](#)





Llywodraeth Cymru
Welsh Government



Local Authorities



My Local School

3.1

million*

ONS 2017




1.3

million*

AddressBase Plus (E66)








R (Residential), RD (Residential Dwelling), RD02 (Detached), RD03 (Semi-Detached), RD04 (Terraced), RD06 (Self-contained Flat), RD08 (Sheltered Accm.), RH (HMO), RH01 (HMO Parent), RH03 (HMO, Not further divided)



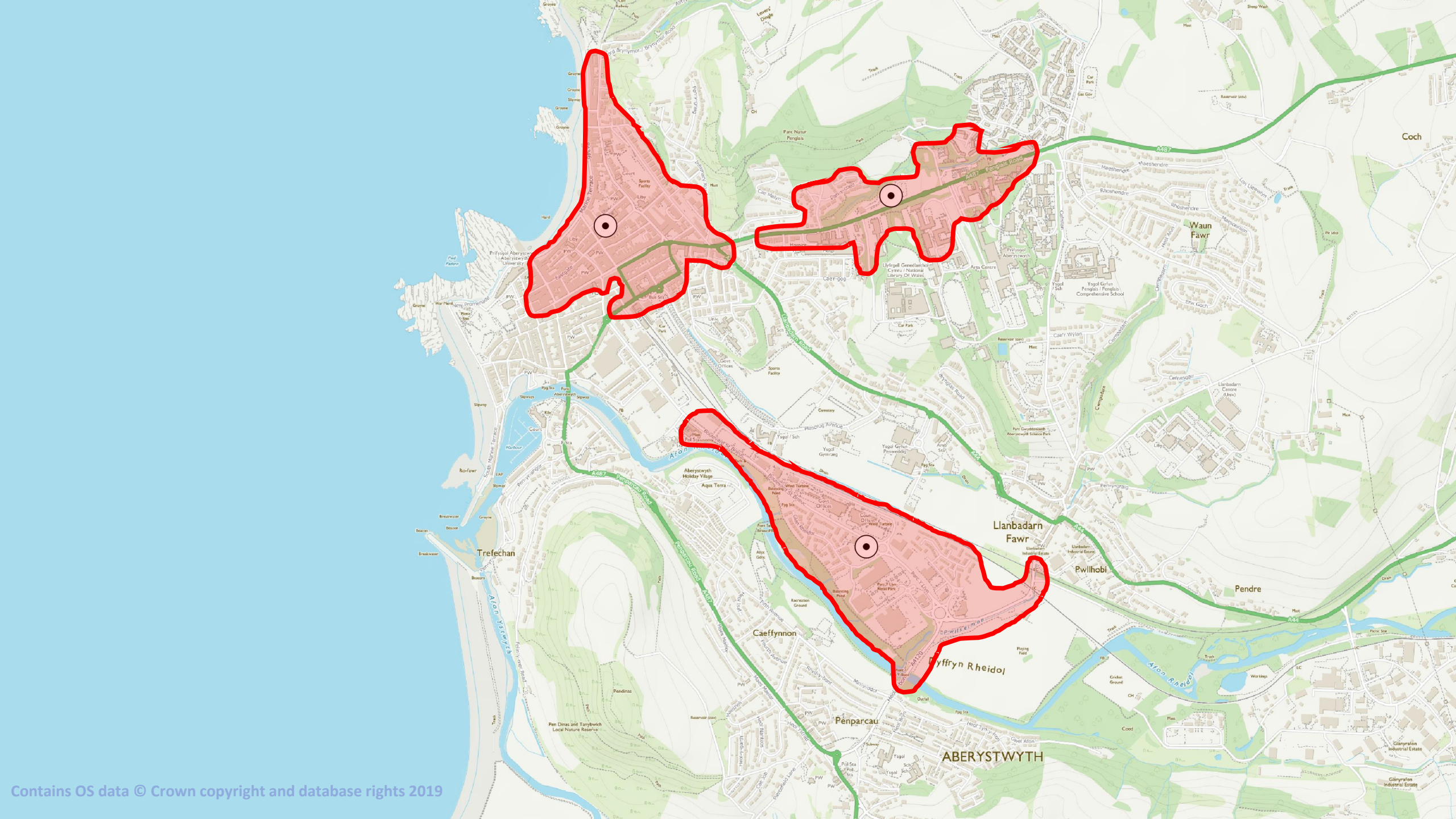


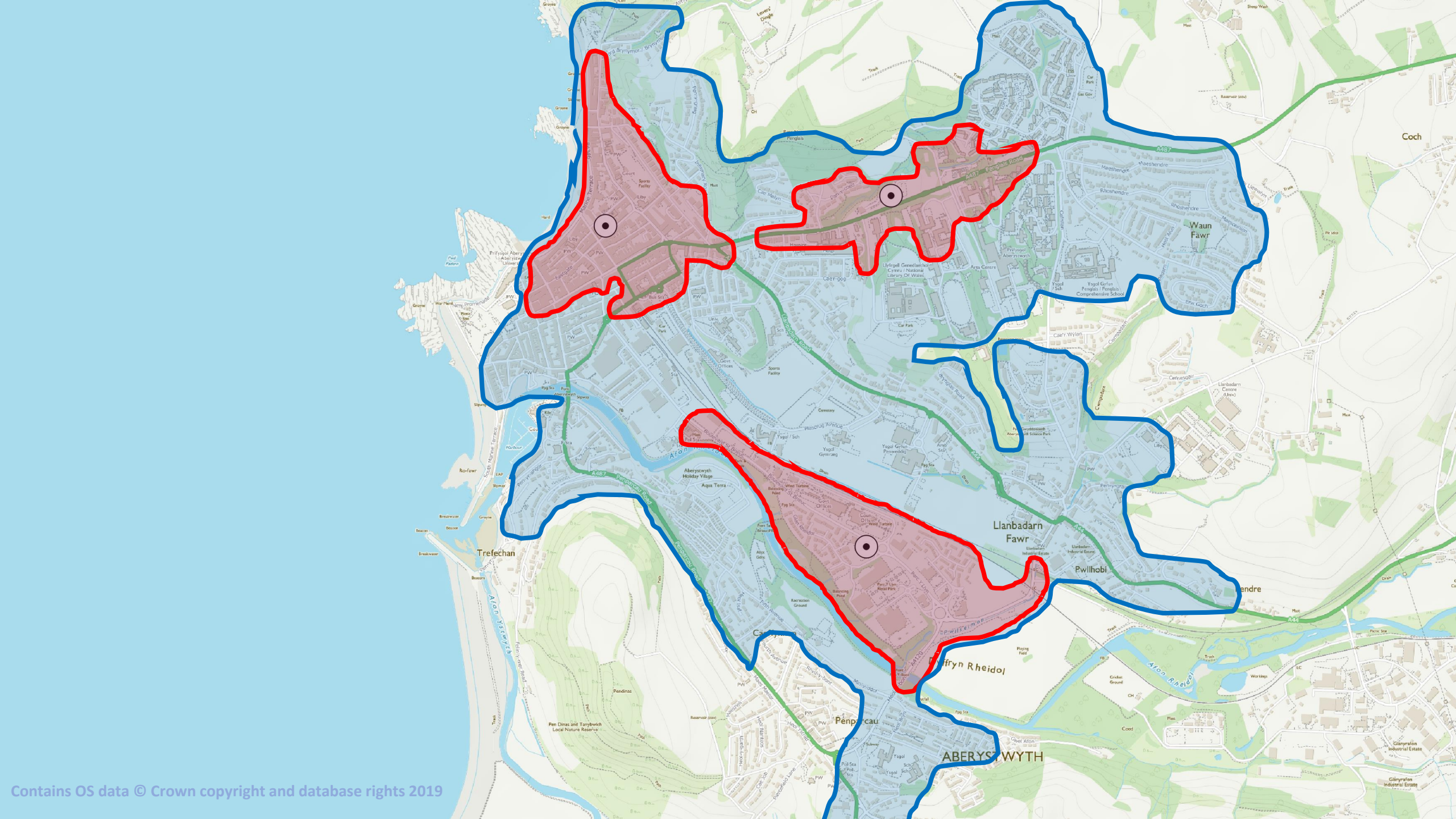


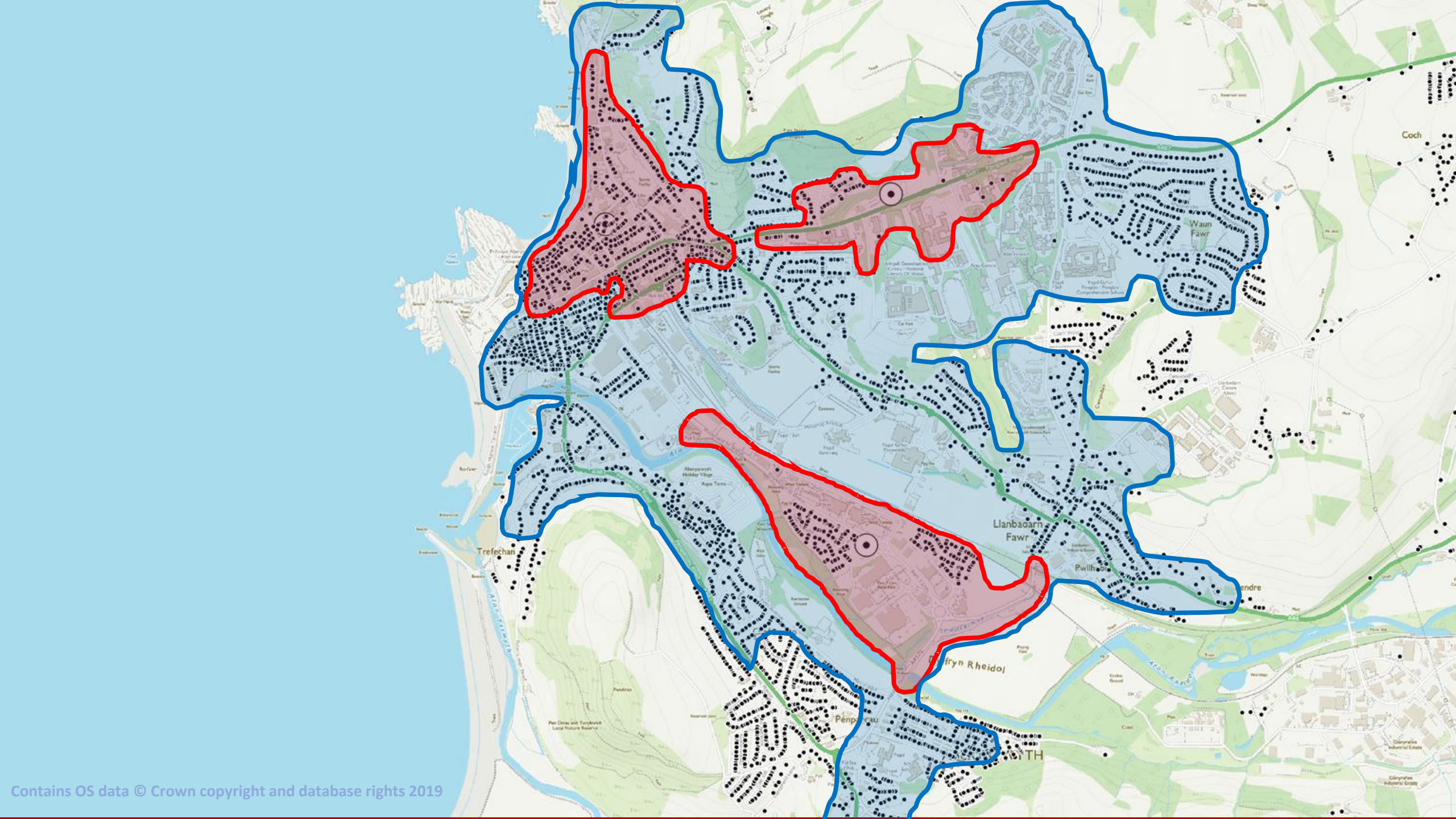


Data Science
Campus




















0 secs.



30 secs.



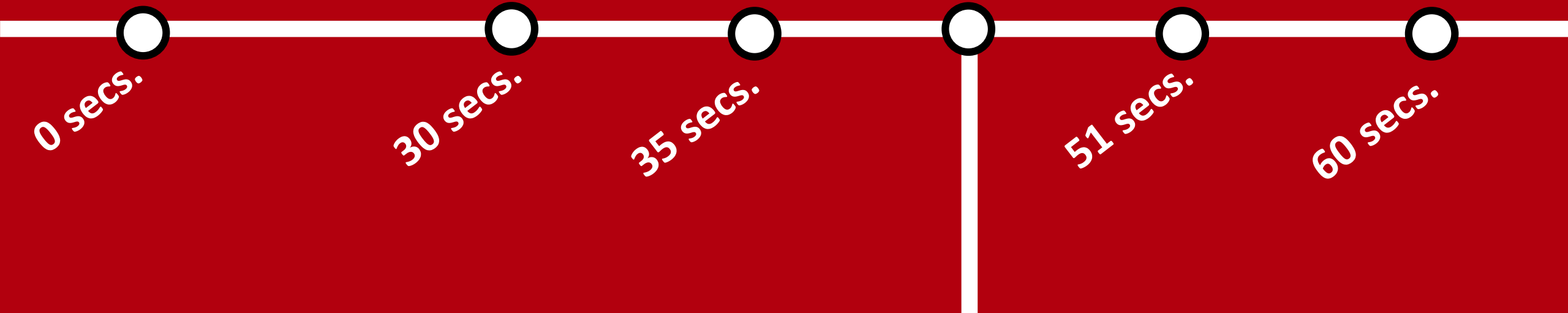
35 secs.




51 secs.



60 secs.







UPRN

Diolch

Thank you

Matt Ricketts

Geography & Technology



Llywodraeth Cymru
Welsh Government