

# National Street Gazetteer

Glenn Dobson  
Kingston Upon Hull City Council  
Yorkshire and Humber Region

Principal Chair of the Regional  
Chairs Street Group



# Introduction


Last year time was tight.

I had four minutes to present.

This year I have seven.

What can you do in seven minutes?


# The Scientific Seven Minute Workout



*The New York Times Gretchen Reynolds May 9, 2013*



# Anybody interested?

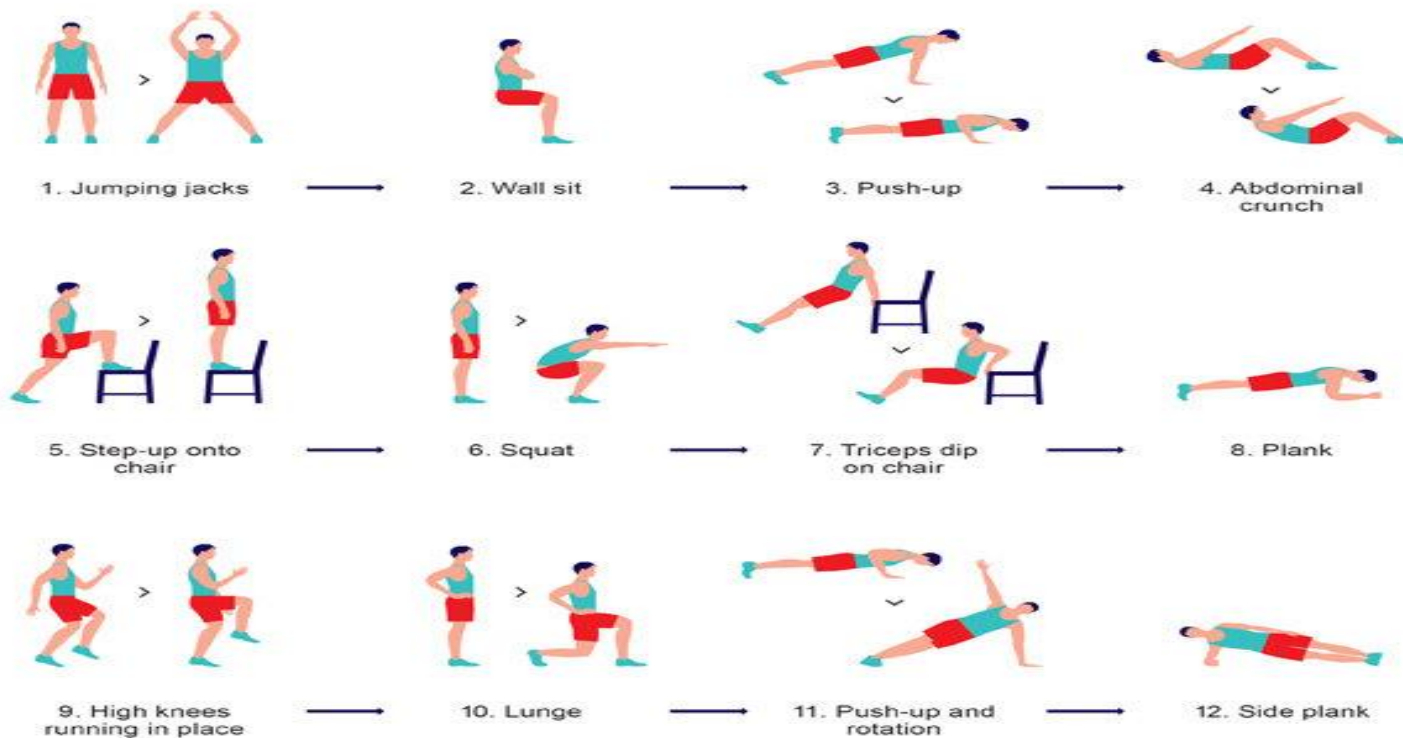


*The New York Times Gretchen Reynolds May 9, 2013*



# The Scientific Seven Minute Workout

All you need is your body, a wall and a chair



# 2018-2019 How have we done?



# Results

We believe that this is probably the best set of statistics we have ever had.



# Results

We believe that this is probably the best set of statistics we have ever had.

Unlike a well known brewer we will not be changing our minds.





# Results



# Results

Overall baseline figures after applying new improvement schedule checks.

79 Authorities with anomalies

67 Authorities at Gold standard

End of year figures

2 Authorities with anomalies

122 Authorities at Gold standard



# Overall Statistics

Every Authority is submitting

Open type 1 and 2 streets 1,215,576

Publicly maintainable streets 986,938

Special designations submitted 543,087  
(10% increase)

70% of Authorities submitting at least 6  
Special Designation types



# Other related activities

The DEC working group has submitted to the regional chairs for ratification of the DEC-Streets version 4.1.

Improvement Schedule working group have made good progress for next years schedule and have kept both Chairs groups informed



# Other related activities

Today sees the launch of [Findmystreet.co.uk](http://Findmystreet.co.uk) an online application to search street information.

Street Naming and Numbering working group continue to develop their strategy.

DfT are implementing Street Manager a new digital service to minimise disruption on streets



# Other related activities

The DfT supported by GeoPlace, the British Parking Association and Ordnance Survey are conducting a discovery into the process by which TROs are made, and how TRO data is made available and used across the country.

[TROdiscovery@geoplace.co.uk](mailto:TROdiscovery@geoplace.co.uk)



# OS ITN withdrawal



2019 has seen the removal of OS ITN to be replaced by OS Mastermap Highways



# In conclusion


Its been yet another busy year with exceptional results but nothing stands still so there's still plenty more to achieve.





# In conclusion

## Not Least of all the Seven Minute Workout



# Thank you

I would like to thank all the regional chairs for their support with a special thanks to my deputy Keith Curran.

Also the members of all the working groups for the time and effort they put in over the year.

And everyone else for their efforts everyday, who make these gazetteers so great.



# The end

