

# Additions and Updates to the LLPG FY 2023-2024

Date Range

01/04/2023

31/03/2024

## OXFORD

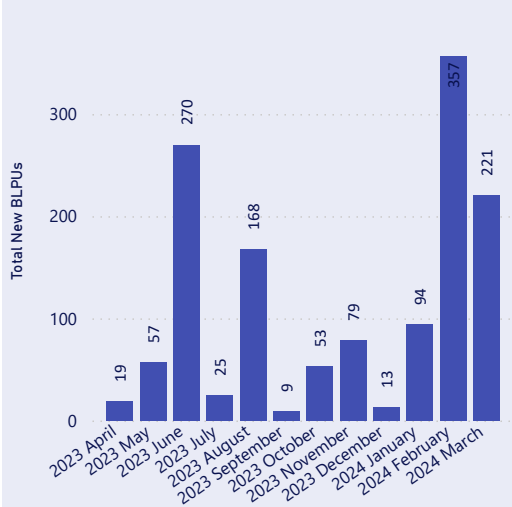
1365

Total New BLPUs

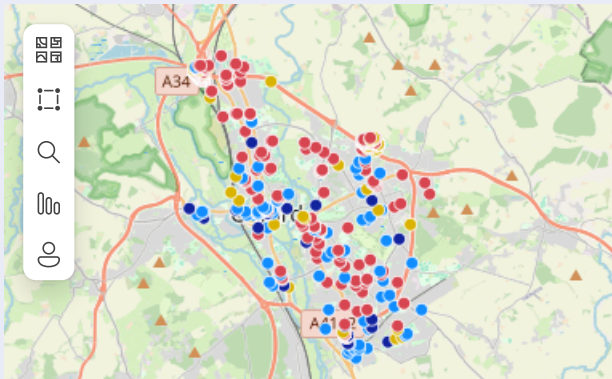
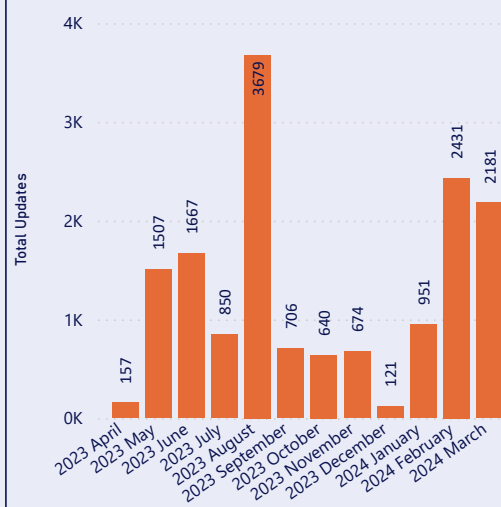
15564

Total Updates

New BLPUs



Total Updates



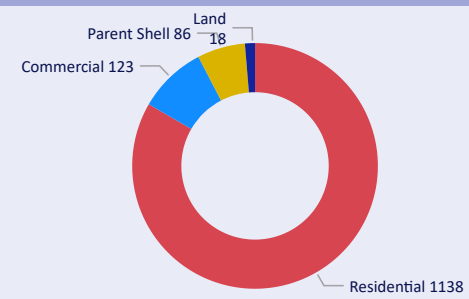
- Primary Classification**
- Commercial
  - Land
  - Parent Shell
  - Residential

Map data © OpenStreetMap contributors, CC-BY-SA Powered by Esri

### New BLPUs: Primary Classification

Primary Classification	Total New BLPUs
Commercial	123
Land	18
Parent Shell	86
Residential	1138
<b>Total</b>	<b>1365</b>

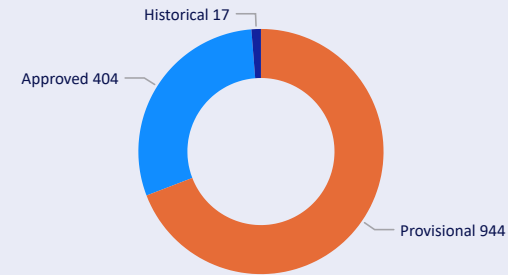
### Classification



### New BLPUs: Logical Status

Logical Status	Total New BLPUs
Approved	404
Historical	17
Provisional	944
<b>Total</b>	<b>1365</b>

### Logical Status



### New BLPUs: BLPU State

BLPU State	Total New BLPUs
Demolished	17
In use / occupied	373
Under construction / named or numbered by SN & N	975
<b>Total</b>	<b>1365</b>

### BLPU State

